

NOTICE!!

These documents have been scanned!

Do not place un-scanned documents beneath this notice!

Do not remove this notice from this file!

GPO Jacket No. 560-102
Print Order 61540
Rise Business Services, LLC
Job=AZ15 7/2/2019



Box Number= AZ15139



Claim Begin-End: AMC352967-AMC352986

1 Initial Receipt



AZ15139-8

AMC352490-AMC353049

CLAIM INDEX

DATE PREPARED: March 2, 2000

LEAD AMC NUMBER: AMC 352967
 THRU
 ENDING AMC NUMBER: AMC 352986

AMC NUMBER	*CLOSURE DECISION	CLAIM NAME	LOCATORS OF RECORD
AMC 352967		HOMESTEAD #1	JERRY MCGEE DENNY NOLEN SIERRITA MNG & RANCHING
AMC 352968		HOMESTEAD #2	“ SAME AS ABOVE ”
AMC 352969		HOMESTEAD #3	“ SAME AS ABOVE ”
AMC 352970		HOMESTEAD #4	“ SAME AS ABOVE ”
AMC 352971		HOMESTEAD #5	“ SAME AS ABOVE ”
AMC 352972		HOMESTEAD #6	“ SAME AS ABOVE ”
AMC 352973		HOMESTEAD #7	“ SAME AS ABOVE ”
AMC 352974		HOMESTEAD #8	“ SAME AS ABOVE ”
AMC 352975		HOMESTEAD #9	“ SAME AS ABOVE ”
AMC 352976		HOMESTEAD #10	“ SAME AS ABOVE ”
AMC 352977		HOMESTEAD #11	“ SAME AS ABOVE ”
AMC 352978		HOMESTEAD #12	“ SAME AS ABOVE ”
AMC 352979		HOMESTEAD #13	“ SAME AS ABOVE ”
AMC 352980		HOMESTEAD #14	“ SAME AS ABOVE ”
AMC 352981		HOMESTEAD #15	“ SAME AS ABOVE ”
AMC 352982		HOMESTEAD #16	“ SAME AS ABOVE ”
AMC 352983		HOMESTEAD #17	“ SAME AS ABOVE ”
AMC 352984		HOMESTEAD #18	“ SAME AS ABOVE ”
AMC 352985		HOMESTEAD #19	“ SAME AS ABOVE ”
AMC 352986		HOMESTEAD #20	“ SAME AS ABOVE ”

***FOR BLM PURPOSES ONLY**

United States Department of the Interior
Bureau of Land Management
 BUSINESS & SUPPORT SVCS DIV
 222 N CENTRAL AVE
 PHOENIX, AZ 85004 -2203
 Phone: (602) 417-9200

Receipt	
No:	42292

Transaction #: 47482
Date of Transaction: 12/09/1999
Commodity: LOCATABLE MINERALS **Subject:** MINING CLAIMS

CUSTOMER: SIERRITA MNG & RANCH
 HC 70 BOX 4260
 SAHUARITA, AZ 85629

12/29/99
ENTERED IN COMPUTER
12/14/99

LINE #	QTY	ACTION / PRODUCT	REMARKS	UNIT PRICE	TOTAL
1	20	CERTIFICATE OF LOCATION SVC CHARGE \$10 (1930)		\$10.00	\$200.00
2	20	LOCATION FEE \$25 (1993)		\$25.00	\$500.00
3	20	MAINTENANCE FEE \$100 (1993)	2000	\$100.00	\$2,000.00

Transaction #: 47484
Date of Transaction: 12/09/1999
Commodity: IAC PRODUCTS **Subject:** OVERPAYMENT

LINE #	QTY	ACTION / PRODUCT	REMARKS	UNIT PRICE	TOTAL
1	40	CASEFILE/DOCUMENT COPIES / COPIES (B/W UP TO 11X17)-\$.13/P		\$0.13	\$5.20
2	20	OVERPAYMENT OF FEES (476) / AMOUNT HELD IN SUSPENSE	OVERPAYMENT OF COPY FEES	\$0.10	\$2.00

TOTAL: \$2,707.20

PAYMENT INFORMATION			
1	AMOUNT:	\$2,707.20	POSTMARKED: 12/07/1999
	TYPE:	CHECK	RECEIVED: 12/09/1999
	CHECK NO:	102	
	NAME:	DENNY NOLAN CORPORATION HC 70 BOX 4610 SAHUARITA AZ 85629	

REMARKS

CASE SERIAL NUMBER INFORMATION		
TRNS #	LINE #	CASES
47482	1	AMC352967 , AMC352968 , AMC352969 , AMC352970 , AMC352971 , AMC352972 , AMC352973 , AMC352974 , AMC352975 , AMC352976 , AMC352977 , AMC352978 , AMC352979 , AMC352980 , AMC352981 , AMC352982 , AMC352983 , AMC352984 , AMC352985 , AMC352986
47482	2	AMC352967 , AMC352968 , AMC352969 , AMC352970 , AMC352971 , AMC352972 , AMC352973 , AMC352974 , AMC352975 , AMC352976 , AMC352977 , AMC352978 , AMC352979 , AMC352980 , AMC352981 , AMC352982 , AMC352983 , AMC352984 , AMC352985 , AMC352986
47482	3	AMC352967 , AMC352968 , AMC352969 , AMC352970 , AMC352971 , AMC352972 , AMC352973 , AMC352974 , AMC352975 , AMC352976 , AMC352977 , AMC352978 , AMC352979 , AMC352980 , AMC352981 , AMC352982 , AMC352983 , AMC352984 , AMC352985 , AMC352986

This receipt was generated by the automated BLM Collections and Billings System and is a paper representation of a portion of the official electronic record contained therein.

NOTICE!!

These documents have been scanned!

Do not place un-scanned documents beneath this notice!

Do not remove this notice from this file!

GPO Jacket No. 560-102
Print Order 61540
Rise Business Services, LLC
Job=AZ15 7/2/2019



Box Number= AZ15139



Claim Begin-End: AMC352967-AMC352986

2 Correspondence



AZ15139-8 AMC352490-AMC353049

**NO
DOCUMENTS
FOUND**

NO DOCUMENTS FOUND
NO DOCUMENTS FOUND

NOTICE!!

These documents have been scanned!

Do not place un-scanned documents beneath this notice!

Do not remove this notice from this file!

GPO Jacket No. 560-102
Print Order 61540
Rise Business Services, LLC
Job=AZ15 7/2/2019



Box Number= AZ15139



Claim Begin-End: AMC352967-AMC352986

3 Transfers




AZ15139-8

AMC352490-AMC353049



Amc 395839
 335544
 340594
 338249
 350412
 352956
 355548
 391869
 396155
 396792
 352967
 352990
 353015
 353030



Sierrita Mining & Ranching Co.
 HC 70 Box 4260
 Sahuarita, AZ. 85629

August 06, 2012

RECEIVED
 BLM AZ STATE OFFICE
 2012 AUG - 7 P 3:29
 PHOENIX, ARIZONA

USDOI-BLM
 ARIZONA STATE OFFICE
 ONE NORTH CENTRAL AVE
 PHOENIX AZ 85004

RE: MINING CLAIM RENEWALS THROUGH 2012

Attached is a list of claims we wish to renew through 2013. Attached is our check for \$24,360.00.

If you have any questions or need any more information, please give me a call at 520-625-1204.

Sincerely,


 Heather L Fox, Accounts Payable

ENTERED INTO COMPUTER

8/21/12 AT

SIERRITA MINING & RANCHING CO
 HC 70 BOX 4260
 SAHUARITA AZ 85629

PHONE (520) 625-1204
 FAX (520) 625-3234

2012 Mining Claims Renewal

Please renew the following claims through August 2012

ENTERED INTO COMPUTER

	NUMBER	NAME OF CLAIM/SITES	FEE
1	AMC	335544 EAST STAR #1	\$ 140.00
2	AMC	335545 EAST STAR #2	\$ 140.00
3	AMC	335546 EAST STAR #3	\$ 140.00
4	AMC	335547 EAST STAR #4	\$ 140.00
5	AMC	335548 FAITH #3	\$ 140.00
6	AMC	335549 FAITH #4	\$ 140.00
7	AMC	335550 HIDDEN MINE #1	\$ 140.00
8	AMC	335551 HIDDEN MINE #2	\$ 140.00
9	AMC	335552 HIDDEN MINE #3	\$ 140.00
10	AMC	335553 HIDDEN MINE #4	\$ 140.00
11	AMC	335554 HIDDEN MINE #5	\$ 140.00
12	AMC	335555 HIDDEN MINE #6	\$ 140.00
13	AMC	335556 KEYSTONE #1	\$ 140.00
14	AMC	335557 KEYSTONE #2	\$ 140.00
15	AMC	335558 KEYSTONE #3	\$ 140.00
16	AMC	335559 KEYSTONE #4	\$ 140.00
17	AMC	335560 LEADVILLE #2	\$ 140.00
18	AMC	335561 LEADVILLE #3	\$ 140.00
19	AMC	335562 LEADVILLE #12	\$ 140.00
20	AMC	335564 LUCKY STRIKE #1	\$ 140.00
21	AMC	335565 LUCKY STRIKE #2	\$ 140.00
22	AMC	335566 LUCKY STRIKE #3	\$ 140.00
23	AMC	335567 MAY BIRD #8	\$ 140.00
24	AMC	335568 MAY BIRD #12	\$ 140.00
25	AMC	335569 MAY BIRD #13	\$ 140.00
26	AMC	335570 MAY BIRD #14	\$ 140.00
27	AMC	335571 MAY BIRD #15	\$ 140.00
28	AMC	335572 MAY BIRD #20	\$ 140.00
29	AMC	335573 MAY BIRD #22	\$ 140.00
30	AMC	335574 MAY BIRD #23	\$ 140.00
31	AMC	335575 MAY BIRD #24	\$ 140.00
32	AMC	335576 MAY BIRD #25	\$ 140.00
33	AMC	335577 MAY BIRD #29	\$ 140.00
34	AMC	335578 MAY BIRD #30	\$ 140.00
35	AMC	335579 MAY BIRD #31	\$ 140.00
36	AMC	335580 MAY BIRD #32	\$ 140.00
37	AMC	335581 MAY BIRD #33	\$ 140.00
38	AMC	335582 MAY BIRD #34	\$ 140.00
39	AMC	335583 MAY BIRD #35	\$ 140.00
40	AMC	335584 MAY BIRD #53	\$ 140.00
41	AMC	335585 MAY BIRD #54	\$ 140.00
42	AMC	335586 MAY BIRD #55	\$ 140.00
43	AMC	335587 MAY BIRD #61	\$ 140.00
44	AMC	335588 NEW EAST STAR #9	\$ 140.00

PHOENIX, ARIZONA

2012 AUG - 1 P 3: 29

RECEIVED
 BLM AZ STATE OFFICE

174
 AMC

45	AMC	335589	NEW EAST STAR EXTENTION #1	\$ 140.00
46	AMC	335590	NEW EAST STAR EXTENTION #2	\$ 140.00
47	AMC	335591	NEW EAST STAR EXTENTION #3	\$ 140.00
48	AMC	335592	NEW EAST STAR EXTENTION #4	\$ 140.00
49	AMC	335593	NEW EAST STAR EXTENTION #5	\$ 140.00
50	AMC	335594	NEW EAST STAR EXTENTION #6	\$ 140.00
51	AMC	335595	NEW EAST STAR EXTENTION #7	\$ 140.00
52	AMC	335596	OLD POWERS #1	\$ 140.00
53	AMC	335597	OLD POWERS #2	\$ 140.00
54	AMC	335598	ORANGE #1	\$ 140.00
55	AMC	335599	ORANGE #2	\$ 140.00
56	AMC	335600	POOR BOY #1	\$ 140.00
57	AMC	335601	POOR BOY #2	\$ 140.00
58	AMC	335602	RED EAGLE #2	\$ 140.00
59	AMC	335603	WASHINGTON #1	\$ 140.00
60	AMC	335604	WASHINGTON #2	\$ 140.00
61	AMC	335605	WEST STAR #1	\$ 140.00
62	AMC	335606	WEST STAR #2	\$ 140.00
63	AMC	335607	WEST STAR #3	\$ 140.00
64	AMC	335608	WEST STAR #4	\$ 140.00
65	AMC	340594	FAITH #1	\$ 140.00
66	AMC	340595	FAITH #2	\$ 140.00
67	AMC	340596	MAY BIRD #63	\$ 140.00
68	AMC	340597	MAY BIRD #65	\$ 140.00
69	AMC	338249	BEANFIELD #7	\$ 140.00
70	AMC	338250	BEANFIELD #8	\$ 140.00
71	AMC	338251	BEANFIELD #9	\$ 140.00
72	AMC	338252	BEANFIELD #10	\$ 140.00
73	AMC	338253	BEANFIELD #11	\$ 140.00
74	AMC	338254	BEANFIELD #12	\$ 140.00
75	AMC	350412	BEANFIELD #6	\$ 140.00
76	AMC	350413	BEANFIELD #16	\$ 140.00
77	AMC	350414	BEANFIELD #17	\$ 140.00
78	AMC	350415	BEANFIELD #18	\$ 140.00
79	AMC	352956	MAY BIRD #1	\$ 140.00
80	AMC	352957	MAY BIRD #45	\$ 140.00
81	AMC	352958	MAY BIRD #46	\$ 140.00
82	AMC	352959	MAY BIRD #47	\$ 140.00
83	AMC	352960	MAY BIRD #48	\$ 140.00
84	AMC	352961	MAY BIRD #49	\$ 140.00
85	AMC	352962	MAY BIRD #50	\$ 140.00
86	AMC	352963	MAY BIRD #56	\$ 140.00
87	AMC	352964	MAY BIRD #57	\$ 140.00
88	AMC	352965	MAY BIRD #64	\$ 140.00
89	AMC	352966	MAY BIRD #66	\$ 140.00
90	AMC	355548	LITTLE JOHN #2	\$ 140.00
91	AMC	391869	LITTLE JOHN #1	\$ 140.00
92	AMC	391870	RED EAGLE #3	\$ 140.00
93	AMC	391871	RED EAGLE #5	\$ 140.00
94	AMC	391872	RED EAGLE #6	\$ 140.00
95	AMC	391873	RED EAGLE #15	\$ 140.00
96	AMC	395839	MAYBIRD #27	\$ 140.00

PHOENIX, ARIZONA

2012 AUG - 7 P 3: 29

RECEIVED
BLM AZ STATE OFFICE

97	AMC	395840	MAYBIRD #28	\$ 140.00
98	AMC	395841	MAYBIRD #69	\$ 140.00
99	AMC	395842	MAYBIRD #101	\$ 140.00
100	AMC	395843	MAYBIRD #70	\$ 140.00
101	AMC	395844	MAYBIRD #102	\$ 140.00
102	AMC	395845	FAITH #5	\$ 140.00
103	AMC	395846	FAITH #6	\$ 140.00
104	AMC	395847	FAITH #7	\$ 140.00
105	AMC	395848	FAITH #8	\$ 140.00
106	AMC	396155	LITTLE JOHN #4	\$ 140.00
107	AMC	396156	LITTLE JOHN #3	\$ 140.00
108	AMC	396792	HOMESTEAD #21	\$ 140.00
109	AMC	396793	HOMESTEAD #23	\$ 140.00
110	AMC	396794	HOMESTEAD #22	\$ 140.00
111	AMC	396795	HOMESTEAD #24	\$ 140.00
112	AMC	396796	LITTLE JOHN #5	\$ 140.00
113	AMC			
114	AMC			
115	AMC			
116	AMC			
117	AMC			
118	AMC			
119	AMC			
120	AMC			
121	AMC			
122	AMC			
123	AMC			
124	AMC			
125	AMC			
126	AMC			
127	AMC			

TOTAL DUE \$ 15,680.00

RECEIVED
BLM AZ STATE OFFICE
2012 AUG - 7 P 3: 29
PHOENIX, ARIZONA

SIERRITA MINING & RANCHING CO AND DENNY NOLEN
HC 70 BOX 4260
SAHUARITA AZ 85629

PHONE (520) 625-1204
FAX (520) 625-3234

2012 Mining Claim Renewal
Please renew the following claims through August 2013

ENTERED INTO COMPUTER

	NUMBER	NAME OF CLAIMS/SITES	FEE
1	AMC 352967	HOMESTEAD #1	\$ 140.00
2	AMC 352968	HOMESTEAD #2	\$ 140.00
3	AMC 352969	HOMESTEAD #3	\$ 140.00
4	AMC 352970	HOMESTEAD #4	\$ 140.00
5	AMC 352971	HOMESTEAD #5	\$ 140.00
6	AMC 352972	HOMESTEAD #6	\$ 140.00
7	AMC 352973	HOMESTEAD #7	\$ 140.00
8	AMC 352974	HOMESTEAD #8	\$ 140.00
9	AMC 352975	HOMESTEAD #9	\$ 140.00
10	AMC 352976	HOMESTEAD #10	\$ 140.00
11	AMC 352977	HOMESTEAD #11	\$ 140.00
12	AMC 352978	HOMESTEAD #12	\$ 140.00
13	AMC 352979	HOMESTEAD #13	\$ 140.00
14	AMC 352980	HOMESTEAD #14	\$ 140.00
15	AMC 352981	HOMESTEAD #15	\$ 140.00
16	AMC 352982	HOMESTEAD #16	\$ 140.00
17	AMC 352983	HOMESTEAD #17	\$ 140.00
18	AMC 352984	HOMESTEAD #18	\$ 140.00
19	AMC 352985	HOMESTEAD #19	\$ 140.00
20	AMC 352986	HOMESTEAD #20	\$ 140.00
21	AMC 352990	RICHEY #1	\$ 140.00
22	AMC 352991	RICHEY #2	\$ 140.00
23	AMC 352992	RICHEY #3	\$ 140.00
24	AMC 352993	RICHEY #4	\$ 140.00
25	AMC 352994	RICHEY #5	\$ 140.00
26	AMC 352995	RICHEY #6	\$ 140.00
27	AMC 352996	RICHEY #7	\$ 140.00
28	AMC 352997	RICHEY #8	\$ 140.00
29	AMC 353015	RED BOY #1	\$ 140.00
30	AMC 353016	RED BOY #2	\$ 140.00
31	AMC 353017	RED BOY #3	\$ 140.00
32	AMC 353018	RED BOY #4	\$ 140.00
33	AMC 353019	RED BOY #5	\$ 140.00
34	AMC 353020	RED BOY #6	\$ 140.00
35	AMC 353021	RED BOY #7	\$ 140.00
36	AMC 353022	RED BOY #8	\$ 140.00
37	AMC 353023	RED BOY #9	\$ 140.00
38	AMC 353024	RED BOY #10	\$ 140.00
39	AMC 353025	RED BOY #11	\$ 140.00
40	AMC 353026	RED BOY #12	\$ 140.00
41	AMC 353027	RED BOY #13	\$ 140.00
42	AMC 353028	RED BOY #14	\$ 140.00
43	AMC 353029	RED BOY #15	\$ 140.00

RECEIVED
BLM AZ STATE OFFICE
2012 AUG - 7 P 3:29
PHOENIX, ARIZONA

44	AMC	353030	RED BOY #16	\$ 140.00
45	AMC	353031	RED BOY #17	\$ 140.00
46	AMC	353032	RED BOY #18	\$ 140.00
47	AMC	353033	RED BOY #19	\$ 140.00
48	AMC	353034	RED BOY #20	\$ 140.00
49	AMC	353035	RED BOY #21	\$ 140.00
50	AMC	353036	RED BOY #22	\$ 140.00
51	AMC	353037	RED BOY #23	\$ 140.00
52	AMC	353038	RED BOY #24	\$ 140.00
53	AMC	353039	RED BOY #25	\$ 140.00
54	AMC	353040	RED BOY #26	\$ 140.00
55	AMC	353041	RED BOY #27	\$ 140.00
56	AMC	353042	RED BOY #28	\$ 140.00
57	AMC	353043	RED BOY #29	\$ 140.00
58	AMC	353044	RED BOY #30	\$ 140.00
59	AMC	353045	RED BOY #31	\$ 140.00
60	AMC	353046	RED BOY #32	\$ 140.00
61	AMC	353047	RED BOY #33	\$ 140.00
62	AMC	353048	RED BOY #34	\$ 140.00

TOTAL DUE \$ 8,680.00
DENNY NOLEN \$ 4,340.00
SIERRITA MINING \$ 4,340.00

ENTERED INTO COMPUTER

PHOENIX, ARIZONA

2012 AUG - 7 P 3: 29

RECEIVED
BLM AZ STATE OFFICE



SIERRITA MINING & RANCHING CO.
HC 70 BOX 4260
SAHUARITA, AZ 85629-9311

TUCSON AZ 856

06 AUG 2012 PM 3 L



USDOJ - BLM
Arizona State Office
One North Central Ave
Phoenix AZ 85004

PHOENIX, ARIZONA

2012 AUG - 7 P 3:28

RECEIVED
BLM AZ STATE OFFICE

85004+4427



United States Department of the Interior
 Bureau of Land Management
 LANDS/RECREATION & PLANNING
 ONE N CENTRAL AVE
 PHOENIX, AZ 85004 -2203
 Phone: 602-417-9200

Receipt

No: 2625800

Transaction #: 2706217
 Date of Transaction: 08/08/2012

ENTERED INTO COMPUTER

CUSTOMER:

SIERRITA MINING & RANCHING CO
 HC 70 BOX 4260
 SAHUARITA, AZ 85629-9311 US

LINE #	QTY	DESCRIPTION	REMARKS	UNIT PRICE	TOTAL
1	1.00	LOCATABLE MINERALS / MINING CLAIMS-NOT NEW-UNADJUD, ONE AUTH NO. ONLY / MINING CLAIM MONEY RECEIVED CASES: AMC395840/\$24360.00	TRF/174 M/Fees	- n/a -	24360.00
TOTAL:					\$24,360.00

PAYMENT INFORMATION

1	AMOUNT:	24360.00	POSTMARKED:	08/06/2012
	TYPE:	CHECK	RECEIVED:	08/08/2012
	CHECK NO:	47971		
	NAME:	SIERRITA MINING AND RANCHING COMPANY HC 70 BOX 4260 SAHUARITA AZ 85629-9311 US		

REMARKS

This receipt was generated by the automated BLM Collections and Billing System and is a paper representation of a portion of the official electronic record contained therein. Lead Amc #s (RB)

Amc 335544
 340594
 338249
 350412
 352956
 355548
 391869
 395839
 396155
 396792
 352967
 352990
 353015
 252270

NOTICE!!

These documents have been scanned!

Do not place un-scanned documents beneath this notice!

Do not remove this notice from this file!

GPO Jacket No. 560-102
Print Order 61540
Rise Business Services, LLC
Job=AZ15 7/2/2019



Box Number= AZ15139



Claim Begin-End: AMC352967-AMC352986

4 Annual Filings



AZ15139-8

AMC352490-AMC353049

352967

352990

353015

SIERRITA MINING & RANCHING CO AND DENNY NOLEN
HC 70 BOX 4260
SAHUARITA AZ 85629

PHONE (520) 625-1204
FAX (520) 625-3234

353030

2018 Mining Claim Renewal
Please renew the following claims through August 2019

	NUMBER	NAME OF CLAIMS/SITES	FEE
1	AMC	352967 HOMESTEAD #1	\$ 155.00
2	AMC	352968 HOMESTEAD #2	\$ 155.00
3	AMC	352969 HOMESTEAD #3	\$ 155.00
4	AMC	352970 HOMESTEAD #4	\$ 155.00
5	AMC	352971 HOMESTEAD #5	\$ 155.00
6	AMC	352972 HOMESTEAD #6	\$ 155.00
7	AMC	352973 HOMESTEAD #7	\$ 155.00
8	AMC	352974 HOMESTEAD #8	\$ 155.00
9	AMC	352975 HOMESTEAD #9	\$ 155.00
10	AMC	352976 HOMESTEAD #10	\$ 155.00
11	AMC	352977 HOMESTEAD #11	\$ 155.00
12	AMC	352978 HOMESTEAD #12	\$ 155.00
13	AMC	352979 HOMESTEAD #13	\$ 155.00
14	AMC	352980 HOMESTEAD #14	\$ 155.00
15	AMC	352981 HOMESTEAD #15	\$ 155.00
16	AMC	352982 HOMESTEAD #16	\$ 155.00
17	AMC	352983 HOMESTEAD #17	\$ 155.00
18	AMC	352984 HOMESTEAD #18	\$ 155.00
19	AMC	352985 HOMESTEAD #19	\$ 155.00
20	AMC	352986 HOMESTEAD #20	\$ 155.00
21	AMC	352990 RICHEY #1	\$ 155.00
22	AMC	352991 RICHEY #2	\$ 155.00
23	AMC	352992 RICHEY #3	\$ 155.00
24	AMC	352993 RICHEY #4	\$ 155.00
25	AMC	352994 RICHEY #5	\$ 155.00
26	AMC	352995 RICHEY #6	\$ 155.00
27	AMC	352996 RICHEY #7	\$ 155.00
28	AMC	352997 RICHEY #8	\$ 155.00
29	AMC	353015 RED BOY #1	\$ 155.00
30	AMC	353016 RED BOY #2	\$ 155.00
31	AMC	353017 RED BOY #3	\$ 155.00
32	AMC	353018 RED BOY #4	\$ 155.00
33	AMC	353019 RED BOY #5	\$ 155.00
34	AMC	353020 RED BOY #6	\$ 155.00
35	AMC	353021 RED BOY #7	\$ 155.00
36	AMC	353022 RED BOY #8	\$ 155.00
37	AMC	353023 RED BOY #9	\$ 155.00
38	AMC	353024 RED BOY #10	\$ 155.00
39	AMC	353025 RED BOY #11	\$ 155.00
40	AMC	353026 RED BOY #12	\$ 155.00
41	AMC	353027 RED BOY #13	\$ 155.00

RECEIVED
BLM AZ STATE OFFICE
2010 AUG 29 P 2:59
PHOENIX, ARIZONA



ENTERED
SEP 05 2018
BY: R Am

4250486

42	AMC	353028	RED BOY #14	\$ 155.00
43	AMC	353029	RED BOY #15	\$ 155.00
44	AMC	353030	RED BOY #16	\$ 155.00
45	AMC	353031	RED BOY #17	\$ 155.00
46	AMC	353032	RED BOY #18	\$ 155.00
47	AMC	353033	RED BOY #19	\$ 155.00
48	AMC	353034	RED BOY #20	\$ 155.00
49	AMC	353035	RED BOY #21	\$ 155.00
50	AMC	353036	RED BOY #22	\$ 155.00
51	AMC	353037	RED BOY #23	\$ 155.00
52	AMC	353038	RED BOY #24	\$ 155.00
53	AMC	353039	RED BOY #25	\$ 155.00
54	AMC	353040	RED BOY #26	\$ 155.00
55	AMC	353041	RED BOY #27	\$ 155.00
56	AMC	353042	RED BOY #28	\$ 155.00
57	AMC	353043	RED BOY #29	\$ 155.00
58	AMC	353044	RED BOY #30	\$ 155.00
59	AMC	353045	RED BOY #31	\$ 155.00
60	AMC	353046	RED BOY #32	\$ 155.00
61	AMC	353047	RED BOY #33	\$ 155.00
62	AMC	353048	RED BOY #34	\$ 155.00

TOTAL DUE	\$ 9,610.00
DENNY NOLEN	\$ 4,805.00
SIERRITA MINING	\$ 4,805.00

RECEIVED
BLM AZ STATE OFFICE
2010 AUG 29 P 2:59
PHOENIX, ARIZONA



Sierrita Mining & Ranching Co.
HC 70 Box 4260
Sahuarita, AZ. 85629

August 27, 2018

USDOI-BLM
ARIZONA STATE OFFICE
ONE NORTH CENTRAL AVE
SUITE 800
PHOENIX AZ 85004-4427


RECEIVED
BLM AZ STATE OFFICE
2018 AUG 29 P 2:59
PHOENIX, ARIZONA

RE: MINING CLAIM RENEWALS THROUGH 2019.

Attached is a list of claims we wish to renew through 2018. Attached is our check for \$9,610.00.

If you have any questions or need any more information, please give me a call at 520-625-1204.

Sincerely,




Heather L. Fox, Accounts Payable



SIERRITA MINING & RANCHING CO.
HC 70 BOX 4260
SAHUARITA, AZ 85629-9311

PHOENIX AZ 852

28 AUG 2018 PM 10 L



USDOJ-BLM
Arizona State Office
One North Central Ave
Suite 800
Phoenix AZ 85004-4427

PHOENIX, ARIZONA

2018 AUG 29 P 2:59

RECEIVED
BLM AZ STATE OFFICE

85004-442700



United States Department of the Interior
Bureau of Land Management
 DIV OF LANDS, MINRLS & ENERGY
 ONE N CENTRAL AVE
 PHOENIX, AZ 85004 -4427
 Phone: 602-417-9200

Receipt

No: 4250486

Transaction #: 4365992	
Date of Transaction: 08/30/2018	
CUSTOMER:	
SIERRITA MINING & RANCHING CO HC 70 BOX 4260 SAHUARITA, AZ 85629-9311 US	

LINE #	QTY	DESCRIPTION	REMARKS	UNIT PRICE	TOTAL
1	1.00	LOCATABLE MINERALS / MINING CLAIMS- NOT NEW-UNADJUD, ONE AUTH NO. ONLY / MINING CLAIM MONEY RECEIVED CASES: AMC352967/\$9610.00	MAINT 2019/62	- n/a -	9610.00
TOTAL:					\$9,610.00

PAYMENT INFORMATION			
1	AMOUNT:	9610.00	POSTMARKED: N/A
	TYPE:	CHECK	RECEIVED: 08/29/2018
	CHECK NO:	66541	
	NAME:	SIERRITA MINING & RANCHING CO HC 70 BOX 4260 SAHUARITA AZ 85629-9311 US	

REMARKS

This receipt was generated by the automated BLM Collections and Billing System and is a paper representation of a portion of the official electronic record contained therein.

SIERRITA MINING & RANCHING CO AND DENNY NOLEN
 HC 70 BOX 4260
 SAHUARITA AZ 85629

PHONE (520) 625-1204
 FAX (520) 625-3234

352967
 352990
 353015

2017 Mining Claim Renewal
 Please renew the following claims through August 2018

353030

	NUMBER	NAME OF CLAIMS/SITES	FEE
1	AMC 352967	HOMESTEAD #1	\$ 155.00
2	AMC 352968	HOMESTEAD #2	\$ 155.00
3	AMC 352969	HOMESTEAD #3	\$ 155.00
4	AMC 352970	HOMESTEAD #4	\$ 155.00
5	AMC 352971	HOMESTEAD #5	\$ 155.00
6	AMC 352972	HOMESTEAD #6	\$ 155.00
7	AMC 352973	HOMESTEAD #7	\$ 155.00
8	AMC 352974	HOMESTEAD #8	\$ 155.00
9	AMC 352975	HOMESTEAD #9	\$ 155.00
10	AMC 352976	HOMESTEAD #10	\$ 155.00
11	AMC 352977	HOMESTEAD #11	\$ 155.00
12	AMC 352978	HOMESTEAD #12	\$ 155.00
13	AMC 352979	HOMESTEAD #13	\$ 155.00
14	AMC 352980	HOMESTEAD #14	\$ 155.00
15	AMC 352981	HOMESTEAD #15	\$ 155.00
16	AMC 352982	HOMESTEAD #16	\$ 155.00
17	AMC 352983	HOMESTEAD #17	\$ 155.00
18	AMC 352984	HOMESTEAD #18	\$ 155.00
19	AMC 352985	HOMESTEAD #19	\$ 155.00
20	AMC 352986	HOMESTEAD #20	\$ 155.00
21	AMC 352990	RICHEY #1	\$ 155.00
22	AMC 352991	RICHEY #2	\$ 155.00
23	AMC 352992	RICHEY #3	\$ 155.00
24	AMC 352993	RICHEY #4	\$ 155.00
25	AMC 352994	RICHEY #5	\$ 155.00
26	AMC 352995	RICHEY #6	\$ 155.00
27	AMC 352996	RICHEY #7	\$ 155.00
28	AMC 352997	RICHEY #8	\$ 155.00
29	AMC 353015	RED BOY #1	\$ 155.00
30	AMC 353016	RED BOY #2	\$ 155.00
31	AMC 353017	RED BOY #3	\$ 155.00
32	AMC 353018	RED BOY #4	\$ 155.00
33	AMC 353019	RED BOY #5	\$ 155.00
34	AMC 353020	RED BOY #6	\$ 155.00
35	AMC 353021	RED BOY #7	\$ 155.00
36	AMC 353022	RED BOY #8	\$ 155.00
37	AMC 353023	RED BOY #9	\$ 155.00
38	AMC 353024	RED BOY #10	\$ 155.00
39	AMC 353025	RED BOY #11	\$ 155.00
40	AMC 353026	RED BOY #12	\$ 155.00
41	AMC 353027	RED BOY #13	\$ 155.00

3968974

RECEIVED
 DLHM AZ STATE OFFICE
 2017 AUG 31 A 8:15
 PHOENIX, ARIZONA

INTERESTED
 SEP 11 2017
 Ram

42	AMC	353028	RED BOY #14	\$ 155.00
43	AMC	353029	RED BOY #15	\$ 155.00
44	AMC	353030	RED BOY #16	\$ 155.00
45	AMC	353031	RED BOY #17	\$ 155.00
46	AMC	353032	RED BOY #18	\$ 155.00
47	AMC	353033	RED BOY #19	\$ 155.00
48	AMC	353034	RED BOY #20	\$ 155.00
49	AMC	353035	RED BOY #21	\$ 155.00
50	AMC	353036	RED BOY #22	\$ 155.00
51	AMC	353037	RED BOY #23	\$ 155.00
52	AMC	353038	RED BOY #24	\$ 155.00
53	AMC	353039	RED BOY #25	\$ 155.00
54	AMC	353040	RED BOY #26	\$ 155.00
55	AMC	353041	RED BOY #27	\$ 155.00
56	AMC	353042	RED BOY #28	\$ 155.00
57	AMC	353043	RED BOY #29	\$ 155.00
58	AMC	353044	RED BOY #30	\$ 155.00
59	AMC	353045	RED BOY #31	\$ 155.00
60	AMC	353046	RED BOY #32	\$ 155.00
61	AMC	353047	RED BOY #33	\$ 155.00
62	AMC	353048	RED BOY #34	\$ 155.00

TOTAL DUE	\$ 9,610.00
DENNY NOLEN	\$ 4,805.00
SIERRITA MINING	\$ 4,805.00

RECEIVED
BLM AZ STATE OFFICE
2017 AUG 31 A 8:15
PHOENIX, ARIZONA



Sierrita Mining & Ranching Co.
HC 70 Box 4260
Sahuarita, AZ. 85629

August 28, 2017

RECEIVED
BLM AZ STATE OFFICE
2017 AUG 31 A 8:14
PHOENIX, ARIZONA

USDOJ-BLM
ARIZONA STATE OFFICE
ONE NORTH CENTRAL AVE
SUITE 800
PHOENIX AZ 85004-4427

RE: MINING CLAIM RENEWALS THROUGH 2018

Attached is a list of claims we wish to renew through 2018. Attached is our check for \$9,610.00.

If you have any questions or need any more information, please give me a call at 520-625-1204.


Sincerely,

Heather L Fox, Accounts Payable



SIERRITA MINING & RANCHING CO.
HC 70 BOX 4260
SAHUARITA, AZ 85629-9311

PHOENIX
AZ 852
28 AUG '17
PM 5 L



RECEIVED
BLM AZ STATE OFFICE

2017 AUG 31 A 8:14

PHOENIX, ARIZONA

USDOI-BLM
Arizona State Office
One North Central Ave
Suite 800
Phoenix AZ 85004-4427

850044427 0041



United States Department of the Interior
Bureau of Land Management
 DIV OF LANDS, MINRLS & ENERGY
 ONE N CENTRAL AVE
 PHOENIX, AZ 85004 -4427
 Phone: 602-417-9200

Receipt

No: 3968976

Transaction #: 4078881	
Date of Transaction: 09/01/2017	
CUSTOMER:	
SIERRITA MINING & RANCHING CO HC 70 BOX 4260 SAHUARITA, AZ 85629-9311 US	

LINE #	QTY	DESCRIPTION	REMARKS	UNIT PRICE	TOTAL
1	1.00	LOCATABLE MINERALS / MINING CLAIMS- NOT NEW-UNADJUD, ONE AUTH NO. ONLY / MINING CLAIM MONEY RECEIVED CASES: AMC352967/\$9610.00	MAINT 2018/62	- n/a -	9610.00
TOTAL:					\$9,610.00

PAYMENT INFORMATION			
1	AMOUNT:	9610.00	POSTMARKED: 08/28/2017
	TYPE:	CHECK	RECEIVED: 08/31/2017
	CHECK NO:	63776	
	NAME:	SIERRITA MINING & RANCHING CO HC 70 BOX 4260 SAHUARITA AZ 85629-9311 US	

REMARKS

This receipt was generated by the automated BLM Collections and Billing System and is a paper representation of a portion of the official electronic record contained therein.

352967
 352990
 353015
 353030

SIERRITA MINING & RANCHING CO AND DENNY NOLEN
 HC 70 BOX 4260
 SAHUARITA AZ 85629

PHONE (520) 625-1204
 FAX (520) 625-3234

2016 Mining Claim Renewal
 Please renew the following claims through August 2017

	NUMBER	NAME OF CLAIMS/SITES	FEE
1	AMC	352967 HOMESTEAD #1	\$ 155.00
2	AMC	352968 HOMESTEAD #2	\$ 155.00
3	AMC	352969 HOMESTEAD #3	\$ 155.00
4	AMC	352970 HOMESTEAD #4	\$ 155.00
5	AMC	352971 HOMESTEAD #5	\$ 155.00
6	AMC	352972 HOMESTEAD #6	\$ 155.00
7	AMC	352973 HOMESTEAD #7	\$ 155.00
8	AMC	352974 HOMESTEAD #8	\$ 155.00
9	AMC	352975 HOMESTEAD #9	\$ 155.00
10	AMC	352976 HOMESTEAD #10	\$ 155.00
11	AMC	352977 HOMESTEAD #11	\$ 155.00
12	AMC	352978 HOMESTEAD #12	\$ 155.00
13	AMC	352979 HOMESTEAD #13	\$ 155.00
14	AMC	352980 HOMESTEAD #14	\$ 155.00
15	AMC	352981 HOMESTEAD #15	\$ 155.00
16	AMC	352982 HOMESTEAD #16	\$ 155.00
17	AMC	352983 HOMESTEAD #17	\$ 155.00
18	AMC	352984 HOMESTEAD #18	\$ 155.00
19	AMC	352985 HOMESTEAD #19	\$ 155.00
20	AMC	352986 HOMESTEAD #20	\$ 155.00
21	AMC	352990 RICHEY #1	\$ 155.00
22	AMC	352991 RICHEY #2	\$ 155.00
23	AMC	352992 RICHEY #3	\$ 155.00
24	AMC	352993 RICHEY #4	\$ 155.00
25	AMC	352994 RICHEY #5	\$ 155.00
26	AMC	352995 RICHEY #6	\$ 155.00
27	AMC	352996 RICHEY #7	\$ 155.00
28	AMC	352997 RICHEY #8	\$ 155.00
29	AMC	353015 RED BOY #1	\$ 155.00
30	AMC	353016 RED BOY #2	\$ 155.00
31	AMC	353017 RED BOY #3	\$ 155.00
32	AMC	353018 RED BOY #4	\$ 155.00
33	AMC	353019 RED BOY #5	\$ 155.00
34	AMC	353020 RED BOY #6	\$ 155.00
35	AMC	353021 RED BOY #7	\$ 155.00
36	AMC	353022 RED BOY #8	\$ 155.00
37	AMC	353023 RED BOY #9	\$ 155.00
38	AMC	353024 RED BOY #10	\$ 155.00
39	AMC	353025 RED BOY #11	\$ 155.00
40	AMC	353026 RED BOY #12	\$ 155.00
41	AMC	353027 RED BOY #13	\$ 155.00

TO
 353048

RECEIVED
 BLM AZ STATE OFFICE
 2016 AUG 25 P 2:41
 PHOENIX, ARIZONA

ENTERED
 AUG 29 2016
 BY: RE


42	AMC	353028	RED BOY #14	\$ 155.00
43	AMC	353029	RED BOY #15	\$ 155.00
44	AMC	353030	RED BOY #16	\$ 155.00
45	AMC	353031	RED BOY #17	\$ 155.00
46	AMC	353032	RED BOY #18	\$ 155.00
47	AMC	353033	RED BOY #19	\$ 155.00
48	AMC	353034	RED BOY #20	\$ 155.00
49	AMC	353035	RED BOY #21	\$ 155.00
50	AMC	353036	RED BOY #22	\$ 155.00
51	AMC	353037	RED BOY #23	\$ 155.00
52	AMC	353038	RED BOY #24	\$ 155.00
53	AMC	353039	RED BOY #25	\$ 155.00
54	AMC	353040	RED BOY #26	\$ 155.00
55	AMC	353041	RED BOY #27	\$ 155.00
56	AMC	353042	RED BOY #28	\$ 155.00
57	AMC	353043	RED BOY #29	\$ 155.00
58	AMC	353044	RED BOY #30	\$ 155.00
59	AMC	353045	RED BOY #31	\$ 155.00
60	AMC	353046	RED BOY #32	\$ 155.00
61	AMC	353047	RED BOY #33	\$ 155.00
62	AMC	353048	RED BOY #34	\$ 155.00

TOTAL DUE	\$ 9,610.00
DENNY NOLEN	\$ 4,805.00
SIERRITA MINING	\$ 4,805.00

RECEIVED
BLM AZ STATE OFFICE

2016 AUG 25 P 2:41

PHOENIX, ARIZONA



Sierrita Mining & Ranching Co.
HC 70 Box 4260
Sahuarita, AZ. 85629

August 10, 2016

USDOI-BLM
ARIZONA STATE OFFICE
ONE NORTH CENTRAL AVE
SUITE 800
PHOENIX AZ 85004-4427

RECEIVED
BLM AZ STATE OFFICE
2016 AUG 25 P 2:41
PHOENIX, ARIZONA

RE: MINING CLAIM RENEWALS THROUGH 2017

Attached is a list of claims we wish to renew through 2017. Attached is our check for \$9,610.00.

If you have any questions or need any more information, please give me a call at 520-625-1204.

Sincerely,

Heather L Fox, Accounts Payable

RECEIPT # 3642382

United States Department of the Interior
Bureau of Land Management
 DIV OF LANDS, MINRLS & ENERGY
 ONE N CENTRAL AVE
 PHOENIX, AZ 85004 -4427
 Phone: 602-417-9200

Receipt

No: 3642382

Transaction #: 3746333	
Date of Transaction: 08/26/2016	
CUSTOMER:	
SIERRITA MINING & RANCHING CO HC 70 BOX 4260 SAHUARITA, AZ 85629-9311 US	

LINE #	QTY	DESCRIPTION	REMARKS	UNIT PRICE	TOTAL
1	1.00	LOCATABLE MINERALS / MINING CLAIMS- NOT NEW-UNADJUD, ONE AUTH NO. ONLY / MINING CLAIM MONEY RECEIVED CASES: AMC352967/\$9610.00	MAINT FEE 2017 - 62	- n/a -	9610.00
TOTAL:					\$9,610.00

PAYMENT INFORMATION					
1	AMOUNT:	9610.00	POSTMARKED:	08/23/2016	
	TYPE:	CHECK	RECEIVED:	08/25/2016	
	CHECK NO:	60869			
	NAME:	SIERRITA MINING & RANCHING CO HC 70 BOX 4260 SAHUARITA AZ 85629-9311 US			

REMARKS

This receipt was generated by the automated BLM Collections and Billing System and is a paper representation of a portion of the official electronic record contained therein.



352967

LETTER

352956 352990
 Sierrita Mining & Ranching Co. 353015
 HC 70 Box 4260
 Sahuarita, AZ. 85629 353030
 423200 355548
 391869 335544
 395839 340594
 396155 338249
 396792 350412

August 19, 2015

USDOJ-BLM
 ARIZONA STATE OFFICE
 ONE NORTH CENTRAL AVE
 SUITE 800
 PHOENIX AZ 85004-4427

RECEIVED
 BLM ARIZONA STATE OFFICE
 2015 AUG 25 P 2:39
 PHOENIX, ARIZONA

RE: MINING CLAIM RENEWALS THROUGH 2015

Attached is a list of claims we wish to renew through 2016. Attached is our check for \$27,900.00.

If you have any questions or need any more information, please give me a call at 520-625-1204.

Sincerely,

Heather L Fox, Accounts Payable

RECEIPT # 3377379

SIERRITA MINING & RANCHING CO AND DENNY NOLEN
 HC 70 BOX 4260
 SAHUARITA AZ 85629

PHONE (520) 625-1204
 FAX (520) 625-3234

2015 Mining Claim Renewal
 Please renew the following claims through August 2016

	NUMBER	NAME OF CLAIMS/SITES	FEE
1	AMC 352967	HOMESTEAD #1	\$ 155.00
2	AMC 352968	HOMESTEAD #2	\$ 155.00
3	AMC 352969	HOMESTEAD #3	\$ 155.00
4	AMC 352970	HOMESTEAD #4	\$ 155.00
5	AMC 352971	HOMESTEAD #5	\$ 155.00
6	AMC 352972	HOMESTEAD #6	\$ 155.00
7	AMC 352973	HOMESTEAD #7	\$ 155.00
8	AMC 352974	HOMESTEAD #8	\$ 155.00
9	AMC 352975	HOMESTEAD #9	\$ 155.00
10	AMC 352976	HOMESTEAD #10	\$ 155.00
11	AMC 352977	HOMESTEAD #11	\$ 155.00
12	AMC 352978	HOMESTEAD #12	\$ 155.00
13	AMC 352979	HOMESTEAD #13	\$ 155.00
14	AMC 352980	HOMESTEAD #14	\$ 155.00
15	AMC 352981	HOMESTEAD #15	\$ 155.00
16	AMC 352982	HOMESTEAD #16	\$ 155.00
17	AMC 352983	HOMESTEAD #17	\$ 155.00
18	AMC 352984	HOMESTEAD #18	\$ 155.00
19	AMC 352985	HOMESTEAD #19	\$ 155.00
20	AMC 352986	HOMESTEAD #20	\$ 155.00
21	AMC 352990	RICHEY #1	\$ 155.00
22	AMC 352991	RICHEY #2	\$ 155.00
23	AMC 352992	RICHEY #3	\$ 155.00
24	AMC 352993	RICHEY #4	\$ 155.00
25	AMC 352994	RICHEY #5	\$ 155.00
26	AMC 352995	RICHEY #6	\$ 155.00
27	AMC 352996	RICHEY #7	\$ 155.00
28	AMC 352997	RICHEY #8	\$ 155.00
29	AMC 353015	RED BOY #1	\$ 155.00
30	AMC 353016	RED BOY #2	\$ 155.00
31	AMC 353017	RED BOY #3	\$ 155.00
32	AMC 353018	RED BOY #4	\$ 155.00
33	AMC 353019	RED BOY #5	\$ 155.00
34	AMC 353020	RED BOY #6	\$ 155.00
35	AMC 353021	RED BOY #7	\$ 155.00
36	AMC 353022	RED BOY #8	\$ 155.00
37	AMC 353023	RED BOY #9	\$ 155.00
38	AMC 353024	RED BOY #10	\$ 155.00
39	AMC 353025	RED BOY #11	\$ 155.00
40	AMC 353026	RED BOY #12	\$ 155.00
41	AMC 353027	RED BOY #13	\$ 155.00

PHOENIX, ARIZONA

2015 AUG 25 P 2:39

RECEIVED
 BLM AZ REGIONAL OFFICE

42	AMC	353028	RED BOY #14	\$ 155.00
43	AMC	353029	RED BOY #15	\$ 155.00
44	AMC	353030	RED BOY #16	\$ 155.00
45	AMC	353031	RED BOY #17	\$ 155.00
46	AMC	353032	RED BOY #18	\$ 155.00
47	AMC	353033	RED BOY #19	\$ 155.00
48	AMC	353034	RED BOY #20	\$ 155.00
49	AMC	353035	RED BOY #21	\$ 155.00
50	AMC	353036	RED BOY #22	\$ 155.00
51	AMC	353037	RED BOY #23	\$ 155.00
52	AMC	353038	RED BOY #24	\$ 155.00
53	AMC	353039	RED BOY #25	\$ 155.00
54	AMC	353040	RED BOY #26	\$ 155.00
55	AMC	353041	RED BOY #27	\$ 155.00
56	AMC	353042	RED BOY #28	\$ 155.00
57	AMC	353043	RED BOY #29	\$ 155.00
58	AMC	353044	RED BOY #30	\$ 155.00
59	AMC	353045	RED BOY #31	\$ 155.00
60	AMC	353046	RED BOY #32	\$ 155.00
61	AMC	353047	RED BOY #33	\$ 155.00
62	AMC	353048	RED BOY #34	\$ 155.00

TOTAL DUE	\$ 9,610.00
DENNY NOLEN	\$ 4,340.00 4805.00
SIERRITA MINING	\$ 4,340.00 4805.00

PHOENIX, ARIZONA

2015 AUG 25 P 2:39

RECEIVED
BLM AZ SERVICE OFFICE

SIERRITA MINING & RANCHING CO
HC 70 BOX 4260
SAHUARITA AZ 85629

PHONE (520) 625-1204
FAX (520) 625-3234

2015 Mining Claims Renewal
Please renew the following claims through August 2016

	NUMBER	NAME OF CLAIM/SITES	FEE
1	AMC	335544 EAST STAR #1	\$ 155.00
2	AMC	335545 EAST STAR #2	\$ 155.00
3	AMC	335546 EAST STAR #3	\$ 155.00
4	AMC	335547 EAST STAR #4	\$ 155.00
5	AMC	335548 FAITH #3	\$ 155.00
6	AMC	335549 FAITH #4	\$ 155.00
7	AMC	335550 HIDDEN MINE #1	\$ 155.00
8	AMC	335551 HIDDEN MINE #2	\$ 155.00
9	AMC	335552 HIDDEN MINE #3	\$ 155.00
10	AMC	335553 HIDDEN MINE #4	\$ 155.00
11	AMC	335554 HIDDEN MINE #5	\$ 155.00
12	AMC	335555 HIDDEN MINE #6	\$ 155.00
13	AMC	335556 KEYSTONE #1	\$ 155.00
14	AMC	335557 KEYSTONE #2	\$ 155.00
15	AMC	335558 KEYSTONE #3	\$ 155.00
16	AMC	335559 KEYSTONE #4	\$ 155.00
17	AMC	335560 LEADVILLE #2	\$ 155.00
18	AMC	335561 LEADVILLE #3	\$ 155.00
19	AMC	335562 LEADVILLE #12	\$ 155.00
20	AMC	335564 LUCKY STRIKE #1	\$ 155.00
21	AMC	335565 LUCKY STRIKE #2	\$ 155.00
22	AMC	335566 LUCKY STRIKE #3	\$ 155.00
23	AMC	335567 MAY BIRD #8	\$ 155.00
24	AMC	335568 MAY BIRD #12	\$ 155.00
25	AMC	335569 MAY BIRD #13	\$ 155.00
26	AMC	335570 MAY BIRD #14	\$ 155.00
27	AMC	335571 MAY BIRD #15	\$ 155.00
28	AMC	335572 MAY BIRD #20	\$ 155.00
29	AMC	335573 MAY BIRD #22	\$ 155.00
30	AMC	335574 MAY BIRD #23	\$ 155.00
31	AMC	335575 MAY BIRD #24	\$ 155.00
32	AMC	335576 MAY BIRD #25	\$ 155.00
33	AMC	335577 MAY BIRD #29	\$ 155.00
34	AMC	335578 MAY BIRD #30	\$ 155.00
35	AMC	335579 MAY BIRD #31	\$ 155.00
36	AMC	335580 MAY BIRD #32	\$ 155.00
37	AMC	335581 MAY BIRD #33	\$ 155.00
38	AMC	335582 MAY BIRD #34	\$ 155.00
39	AMC	335583 MAY BIRD #35	\$ 155.00
40	AMC	335584 MAY BIRD #53	\$ 155.00
41	AMC	335585 MAY BIRD #54	\$ 155.00
42	AMC	335586 MAY BIRD #55	\$ 155.00

(over)

PHOENIX, ARIZONA

2015 AUG 25 P 2:39

RECEIVED
CLM & PERMITS OFFICE

43	AMC	335587	MAY BIRD #61	\$ 155.00
44	AMC	335588	NEW EAST STAR #9	\$ 155.00
45	AMC	335589	NEW EAST STAR EXTENTION #1	\$ 155.00
46	AMC	335590	NEW EAST STAR EXTENTION #2	\$ 155.00
47	AMC	335591	NEW EAST STAR EXTENTION #3	\$ 155.00
48	AMC	335592	NEW EAST STAR EXTENTION #4	\$ 155.00
49	AMC	335593	NEW EAST STAR EXTENTION #5	\$ 155.00
50	AMC	335594	NEW EAST STAR EXTENTION #6	\$ 155.00
51	AMC	335595	NEW EAST STAR EXTENTION #7	\$ 155.00
52	AMC	335596	OLD POWERS #1	\$ 155.00
53	AMC	335597	OLD POWERS #2	\$ 155.00
54	AMC	335598	ORANGE #1	\$ 155.00
55	AMC	335599	ORANGE #2	\$ 155.00
56	AMC	335600	POOR BOY #1	\$ 155.00
57	AMC	335601	POOR BOY #2	\$ 155.00
58	AMC	335602	RED EAGLE #2	\$ 155.00
59	AMC	335603	WASHINGTON #1	\$ 155.00
60	AMC	335604	WASHINGTON #2	\$ 155.00
61	AMC	335605	WEST STAR #1	\$ 155.00
62	AMC	335606	WEST STAR #2	\$ 155.00
63	AMC	335607	WEST STAR #3	\$ 155.00
64	AMC	335608	WEST STAR #4	\$ 155.00
65	AMC	340594	FAITH #1	\$ 155.00
66	AMC	340595	FAITH #2	\$ 155.00
67	AMC	340596	MAY BIRD #63	\$ 155.00
68	AMC	340597	MAY BIRD #65	\$ 155.00
69	AMC	338249	BEANFIELD #7	\$ 155.00
70	AMC	338250	BEANFIELD #8	\$ 155.00
71	AMC	338251	BEANFIELD #9	\$ 155.00
72	AMC	338252	BEANFIELD #10	\$ 155.00
73	AMC	338253	BEANFIELD #11	\$ 155.00
74	AMC	338254	BEANFIELD #12	\$ 155.00
75	AMC	350412	BEANFIELD #6	\$ 155.00
76	AMC	350413	BEANFIELD #16	\$ 155.00
77	AMC	350414	BEANFIELD #17	\$ 155.00
78	AMC	350415	BEANFIELD #18	\$ 155.00
79	AMC	352956	MAY BIRD #1	\$ 155.00
80	AMC	352957	MAY BIRD #45	\$ 155.00
81	AMC	352958	MAY BIRD #46	\$ 155.00
82	AMC	352959	MAY BIRD #47	\$ 155.00
83	AMC	352960	MAY BIRD #48	\$ 155.00
84	AMC	352961	MAY BIRD #49	\$ 155.00
85	AMC	352962	MAY BIRD #50	\$ 155.00
86	AMC	352963	MAY BIRD #56	\$ 155.00
87	AMC	352964	MAY BIRD #57	\$ 155.00
88	AMC	352965	MAY BIRD #64	\$ 155.00
89	AMC	352966	MAY BIRD #66	\$ 155.00
90	AMC	355548	LITTLE JOHN #2	\$ 155.00
91	AMC	391869	LITTLE JOHN #1	\$ 155.00
92	AMC	391870	RED EAGLE #3	\$ 155.00

PHOENIX, ARIZONA

2015 AUG 25 P 2:39

RECEIVED
PLM OFFICE

93	AMC	391871	RED EAGLE #5	\$ 155.00
94	AMC	391872	RED EAGLE #6	\$ 155.00
95	AMC	391873	RED EAGLE #15	\$ 155.00
96	AMC	395839	MAYBIRD #27	\$ 155.00
97	AMC	395840	MAYBIRD #28	\$ 155.00
98	AMC	395841	MAYBIRD #69	\$ 155.00
99	AMC	395842	MAYBIRD #101	\$ 155.00
100	AMC	395843	MAYBIRD #70	\$ 155.00
101	AMC	395844	MAYBIRD #102	\$ 155.00
102	AMC	395845	FAITH #5	\$ 155.00
103	AMC	395846	FAITH #6	\$ 155.00
104	AMC	395847	FAITH #7	\$ 155.00
105	AMC	395848	FAITH #8	\$ 155.00
106	AMC	396155	LITTLE JOHN #4	\$ 155.00
107	AMC	396156	LITTLE JOHN #3	\$ 155.00
108	AMC	396792	HOMESTEAD #21	\$ 155.00
109	AMC	396793	HOMESTEAD #23	\$ 155.00
110	AMC	396794	HOMESTEAD #22	\$ 155.00
111	AMC	396795	HOMESTEAD #24	\$ 155.00
112	AMC	396796	LITTLE JOHN #5	\$ 155.00
113	AMC	423200	BEANFIELD #1	\$ 155.00
114	AMC	423201	BEANFIELD #2	\$ 155.00
115	AMC	423202	BEANFIELD #3	\$ 155.00
116	AMC	423203	BEANFIELD #4	\$ 155.00
117	AMC	423204	BEANFIELD #5	\$ 155.00
118	AMC	423205	BEANFIELD #20	\$ 155.00
119	AMC			
120	AMC			
121	AMC			
122	AMC			
123	AMC			
124	AMC			
125	AMC			
126	AMC			
127	AMC			

TOTAL DUE

\$ 18,290.00

PHOENIX, ARIZONA

2015 AUG 25 P 2:39

RECEIVED
DLM SERVICE



SIERRITA MINING & RANCHING CO.
HC 70 BOX 4260
SAHUARITA, AZ 85629-9311

RECEIVED
BLM AZ STATE OFFICE

2015 AUG 25 P 2:06

PHOENIX, ARIZONA

USDOI-BLM
Arizona State Office
One North Central Ave
Suite 800
Phoenix AZ 85004-4427

PHOENIX AZ 852

20 AUG 2015 PM 10 L



85004442700





SIERRITA MINING & RANCHING CO.
HC 70 BOX 4260
SAHUARITA, AZ 85629-9311

RECEIVED
BLM AZ STATE OFFICE

2015 AUG 25 P 2: 06

PHOENIX, ARIZONA

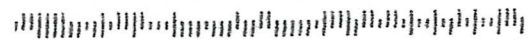
USDOI-BLM
Arizona State Office
One North Central Ave
Suite 800
Phoenix AZ 85004-4427

PHOENIX AZ 852

20 AUG 2015 PM 10 L



85004442700



United States Department of the Interior
Bureau of Land Management
LANDS/RECREATION & PLANNING
ONE N CENTRAL AVE
PHOENIX, AZ 85004 -2203
Phone: 602-417-9200

Receipt

No: 3377379

Transaction #: 3475624	
Date of Transaction: 08/26/2015	
CUSTOMER:	
SIERRITA MINING & RANCHING CO HC 70 BOX 4260 SAHUARITA, AZ 85629-9311 US	

LINE #	QTY	DESCRIPTION	REMARKS	UNIT PRICE	TOTAL
1	1.00	LOCATABLE MINERALS / MINING CLAIMS-NOT NEW-UNADJUD, ONE AUTH NO. ONLY / MINING CLAIM MONEY RECEIVED CASES: AMC352967/\$27900.00	MAINT FEE PYMNT - 180 2016	- n/a -	27900.00
TOTAL:					\$27,900.00

PAYMENT INFORMATION			
1	AMOUNT:	27900.00	POSTMARKED: 08/20/2015
	TYPE:	CHECK	RECEIVED: 08/25/2015
	CHECK NO:	57994	
	NAME:	SIERRITA MINING & RANCHING CO HC 70 BOX 4260 SAHUARITA AZ 85629-9311 US	

REMARKS

This receipt was generated by the automated BLM Collections and Billing System and is a paper representation of a portion of the official electronic record contained therein.

AMC 335544



LETTER

396792	338249
Sierrita Mining & Ranching Co.	340594
HC 70 Box 4260	350412
Sahuarita, AZ. 85629	352956
353030	352967
391869	352990
391869	353015
395839	
396155	
423200	

August 04, 2014


USDOI-BLM
 ARIZONA STATE OFFICE
 ONE NORTH CENTRAL AVE
 PHOENIX AZ 85004

RE: MINING CLAIM RENEWALS THROUGH 2015

Attached is a list of claims we wish to renew through 2015. Attached is our check for \$27,900.00.

If you have any questions or need any more information, please give me a call at 520-625-1204.

Sincerely,



Heather L Fox, Accounts Payable

RECEIVED
 BLM AZ STATE OFFICE
 2014 AUG - 6 P 1:27
 PHOENIX, ARIZONA

ENTERED
 AUG - 8 2014
 BY: RAM

NO. OF CLAIMS	180
AMOUNT	\$27,900.00
RECEIPT NO.	3095000
INIT.	RAM

** BLM-ASO**

SIERRITA MINING & RANCHING CO AND DENNY NOLEN
HC 70 BOX 4260
SAHUARITA AZ 85629

PHONE (520) 625-1204
FAX (520) 625-3234

2014 Mining Claim Renewal
Please renew the following claims through August 2015

	NUMBER	NAME OF CLAIMS/SITES	FEE
1	AMC 352967	HOMESTEAD #1	\$ 155.00
2	AMC 352968	HOMESTEAD #2	\$ 155.00
3	AMC 352969	HOMESTEAD #3	\$ 155.00
4	AMC 352970	HOMESTEAD #4	\$ 155.00
5	AMC 352971	HOMESTEAD #5	\$ 155.00
6	AMC 352972	HOMESTEAD #6	\$ 155.00
7	AMC 352973	HOMESTEAD #7	\$ 155.00
8	AMC 352974	HOMESTEAD #8	\$ 155.00
9	AMC 352975	HOMESTEAD #9	\$ 155.00
10	AMC 352976	HOMESTEAD #10	\$ 155.00
11	AMC 352977	HOMESTEAD #11	\$ 155.00
12	AMC 352978	HOMESTEAD #12	\$ 155.00
13	AMC 352979	HOMESTEAD #13	\$ 155.00
14	AMC 352980	HOMESTEAD #14	\$ 155.00
15	AMC 352981	HOMESTEAD #15	\$ 155.00
16	AMC 352982	HOMESTEAD #16	\$ 155.00
17	AMC 352983	HOMESTEAD #17	\$ 155.00
18	AMC 352984	HOMESTEAD #18	\$ 155.00
19	AMC 352985	HOMESTEAD #19	\$ 155.00
20	AMC 352986	HOMESTEAD #20	\$ 155.00
21	AMC 352990	RICHEY #1	\$ 155.00
22	AMC 352991	RICHEY #2	\$ 155.00
23	AMC 352992	RICHEY #3	\$ 155.00
24	AMC 352993	RICHEY #4	\$ 155.00
25	AMC 352994	RICHEY #5	\$ 155.00
26	AMC 352995	RICHEY #6	\$ 155.00
27	AMC 352996	RICHEY #7	\$ 155.00
28	AMC 352997	RICHEY #8	\$ 155.00
29	AMC 353015	RED BOY #1	\$ 155.00
30	AMC 353016	RED BOY #2	\$ 155.00
31	AMC 353017	RED BOY #3	\$ 155.00
32	AMC 353018	RED BOY #4	\$ 155.00
33	AMC 353019	RED BOY #5	\$ 155.00
34	AMC 353020	RED BOY #6	\$ 155.00
35	AMC 353021	RED BOY #7	\$ 155.00
36	AMC 353022	RED BOY #8	\$ 155.00
37	AMC 353023	RED BOY #9	\$ 155.00
38	AMC 353024	RED BOY #10	\$ 155.00
39	AMC 353025	RED BOY #11	\$ 155.00
40	AMC 353026	RED BOY #12	\$ 155.00
41	AMC 353027	RED BOY #13	\$ 155.00

RECEIVED
BLM AZ STATE OFFICE
2014 AUG -6 P 1:27
PHOENIX, ARIZONA

42	AMC	353028	RED BOY #14	\$ 155.00
43	AMC	353029	RED BOY #15	\$ 155.00
44	AMC	353030	RED BOY #16	\$ 155.00
45	AMC	353031	RED BOY #17	\$ 155.00
46	AMC	353032	RED BOY #18	\$ 155.00
47	AMC	353033	RED BOY #19	\$ 155.00
48	AMC	353034	RED BOY #20	\$ 155.00
49	AMC	353035	RED BOY #21	\$ 155.00
50	AMC	353036	RED BOY #22	\$ 155.00
51	AMC	353037	RED BOY #23	\$ 155.00
52	AMC	353038	RED BOY #24	\$ 155.00
53	AMC	353039	RED BOY #25	\$ 155.00
54	AMC	353040	RED BOY #26	\$ 155.00
55	AMC	353041	RED BOY #27	\$ 155.00
56	AMC	353042	RED BOY #28	\$ 155.00
57	AMC	353043	RED BOY #29	\$ 155.00
58	AMC	353044	RED BOY #30	\$ 155.00
59	AMC	353045	RED BOY #31	\$ 155.00
60	AMC	353046	RED BOY #32	\$ 155.00
61	AMC	353047	RED BOY #33	\$ 155.00
62	AMC	353048	RED BOY #34	\$ 155.00

TOTAL DUE	\$ 9,610.00	
DENNY NOLEN	\$ 4,340.00	4,805.00
SIERRITA MINING	\$ 4,340.00	4,805.00

RECEIVED
 BLM AZ STATE OFFICE
 2014 AUG -6 P 1:21
 PHOENIX, ARIZONA

SIERRITA MINING & RANCHING CO
HC 70 BOX 4260
SAHUARITA AZ 85629

PHONE (520) 625-1204
FAX (520) 625-3234

2014 Mining Claims Renewal
Please renew the following claims through August 2015

	NUMBER	NAME OF CLAIM/SITES	FEE
1	AMC	335544 EAST STAR #1	\$ 155.00
2	AMC	335545 EAST STAR #2	\$ 155.00
3	AMC	335546 EAST STAR #3	\$ 155.00
4	AMC	335547 EAST STAR #4	\$ 155.00
5	AMC	335548 FAITH #3	\$ 155.00
6	AMC	335549 FAITH #4	\$ 155.00
7	AMC	335550 HIDDEN MINE #1	\$ 155.00
8	AMC	335551 HIDDEN MINE #2	\$ 155.00
9	AMC	335552 HIDDEN MINE #3	\$ 155.00
10	AMC	335553 HIDDEN MINE #4	\$ 155.00
11	AMC	335554 HIDDEN MINE #5	\$ 155.00
12	AMC	335555 HIDDEN MINE #6	\$ 155.00
13	AMC	335556 KEYSTONE #1	\$ 155.00
14	AMC	335557 KEYSTONE #2	\$ 155.00
15	AMC	335558 KEYSTONE #3	\$ 155.00
16	AMC	335559 KEYSTONE #4	\$ 155.00
17	AMC	335560 LEADVILLE #2	\$ 155.00
18	AMC	335561 LEADVILLE #3	\$ 155.00
19	AMC	335562 LEADVILLE #12	\$ 155.00
20	AMC	335564 LUCKY STRIKE #1	\$ 155.00
21	AMC	335565 LUCKY STRIKE #2	\$ 155.00
22	AMC	335566 LUCKY STRIKE #3	\$ 155.00
23	AMC	335567 MAY BIRD #8	\$ 155.00
24	AMC	335568 MAY BIRD #12	\$ 155.00
25	AMC	335569 MAY BIRD #13	\$ 155.00
26	AMC	335570 MAY BIRD #14	\$ 155.00
27	AMC	335571 MAY BIRD #15	\$ 155.00
28	AMC	335572 MAY BIRD #20	\$ 155.00
29	AMC	335573 MAY BIRD #22	\$ 155.00
30	AMC	335574 MAY BIRD #23	\$ 155.00
31	AMC	335575 MAY BIRD #24	\$ 155.00
32	AMC	335576 MAY BIRD #25	\$ 155.00
33	AMC	335577 MAY BIRD #29	\$ 155.00
34	AMC	335578 MAY BIRD #30	\$ 155.00
35	AMC	335579 MAY BIRD #31	\$ 155.00
36	AMC	335580 MAY BIRD #32	\$ 155.00
37	AMC	335581 MAY BIRD #33	\$ 155.00
38	AMC	335582 MAY BIRD #34	\$ 155.00
39	AMC	335583 MAY BIRD #35	\$ 155.00
40	AMC	335584 MAY BIRD #53	\$ 155.00
41	AMC	335585 MAY BIRD #54	\$ 155.00
42	AMC	335586 MAY BIRD #55	\$ 155.00

RECEIVED
BLM AZ STATE OFFICE
2014 AUG -6 P 1:27
PHOENIX, ARIZONA

43	AMC	335587	MAY BIRD #61	\$ 155.00
44	AMC	335588	NEW EAST STAR #9	\$ 155.00
45	AMC	335589	NEW EAST STAR EXTENTION #1	\$ 155.00
46	AMC	335590	NEW EAST STAR EXTENTION #2	\$ 155.00
47	AMC	335591	NEW EAST STAR EXTENTION #3	\$ 155.00
48	AMC	335592	NEW EAST STAR EXTENTION #4	\$ 155.00
49	AMC	335593	NEW EAST STAR EXTENTION #5	\$ 155.00
50	AMC	335594	NEW EAST STAR EXTENTION #6	\$ 155.00
51	AMC	335595	NEW EAST STAR EXTENTION #7	\$ 155.00
52	AMC	335596	OLD POWERS #1	\$ 155.00
53	AMC	335597	OLD POWERS #2	\$ 155.00
54	AMC	335598	ORANGE #1	\$ 155.00
55	AMC	335599	ORANGE #2	\$ 155.00
56	AMC	335600	POOR BOY #1	\$ 155.00
57	AMC	335601	POOR BOY #2	\$ 155.00
58	AMC	335602	RED EAGLE #2	\$ 155.00
59	AMC	335603	WASHINGTON #1	\$ 155.00
60	AMC	335604	WASHINGTON #2	\$ 155.00
61	AMC	335605	WEST STAR #1	\$ 155.00
62	AMC	335606	WEST STAR #2	\$ 155.00
63	AMC	335607	WEST STAR #3	\$ 155.00
64	AMC	335608	WEST STAR #4	\$ 155.00
65	AMC	340594	FAITH #1	\$ 155.00
66	AMC	340595	FAITH #2	\$ 155.00
67	AMC	340596	MAY BIRD #63	\$ 155.00
68	AMC	340597	MAY BIRD #65	\$ 155.00
69	AMC	338249	BEANFIELD #7	\$ 155.00
70	AMC	338250	BEANFIELD #8	\$ 155.00
71	AMC	338251	BEANFIELD #9	\$ 155.00
72	AMC	338252	BEANFIELD #10	\$ 155.00
73	AMC	338253	BEANFIELD #11	\$ 155.00
74	AMC	338254	BEANFIELD #12	\$ 155.00
75	AMC	350412	BEANFIELD #6	\$ 155.00
76	AMC	350413	BEANFIELD #16	\$ 155.00
77	AMC	350414	BEANFIELD #17	\$ 155.00
78	AMC	350415	BEANFIELD #18	\$ 155.00
79	AMC	352956	MAY BIRD #1	\$ 155.00
80	AMC	352957	MAY BIRD #45	\$ 155.00
81	AMC	352958	MAY BIRD #46	\$ 155.00
82	AMC	352959	MAY BIRD #47	\$ 155.00
83	AMC	352960	MAY BIRD #48	\$ 155.00
84	AMC	352961	MAY BIRD #49	\$ 155.00
85	AMC	352962	MAY BIRD #50	\$ 155.00
86	AMC	352963	MAY BIRD #56	\$ 155.00
87	AMC	352964	MAY BIRD #57	\$ 155.00
88	AMC	352965	MAY BIRD #64	\$ 155.00
89	AMC	352966	MAY BIRD #66	\$ 155.00
90	AMC	355548	LITTLE JOHN #2	\$ 155.00
91	AMC	391869	LITTLE JOHN #1	\$ 155.00
92	AMC	391870	RED EAGLE #3	\$ 155.00

PHOENIX, ARIZONA

2010 AUG - 6 P 1:27

RECEIVED
BLM AZ STATE OFFICE

11
11
11
11
11

93	AMC	391871	RED EAGLE #5	\$	155.00
94	AMC	391872	RED EAGLE #6	\$	155.00
95	AMC	391873	RED EAGLE #15	\$	155.00
96	AMC	395839	MAYBIRD #27	\$	155.00
97	AMC	395840	MAYBIRD #28	\$	155.00
98	AMC	395841	MAYBIRD #69	\$	155.00
99	AMC	395842	MAYBIRD #101	\$	155.00
100	AMC	395843	MAYBIRD #70	\$	155.00
101	AMC	395844	MAYBIRD #102	\$	155.00
102	AMC	395845	FAITH #5	\$	155.00
103	AMC	395846	FAITH #6	\$	155.00
104	AMC	395847	FAITH #7	\$	155.00
105	AMC	395848	FAITH #8	\$	155.00
106	AMC	396155	LITTLE JOHN #4	\$	155.00
107	AMC	396156	LITTLE JOHN #3	\$	155.00
108	AMC	396792	HOMESTEAD #21	\$	155.00
109	AMC	396793	HOMESTEAD #23	\$	155.00
110	AMC	396794	HOMESTEAD #22	\$	155.00
111	AMC	396795	HOMESTEAD #24	\$	155.00
112	AMC	396796	LITTLE JOHN #5	\$	155.00
113	AMC	423200	BEANFIELD #1	\$	155.00
114	AMC	423201	BEANFIELD #2	\$	155.00
115	AMC	423202	BEANFIELD #3	\$	155.00
116	AMC	423203	BEANFIELD #4	\$	155.00
117	AMC	423204	BEANFIELD #5	\$	155.00
118	AMC	423205	BEANFIELD #20	\$	155.00
119	AMC				
120	AMC				
121	AMC				
122	AMC				
123	AMC				
124	AMC				
125	AMC				
126	AMC				
127	AMC				

TOTAL DUE

\$ 18,290.00

PHOENIX, ARIZONA

2019 AUG - 6 P 1:27

RECEIVED ARIZONA
BLM AZ STATE OFFICE
PHOENIX OFFICE

RECEIVED
BLM AZ STATE OFFICE
2019 AUG - 6 P 1:27



SIERRITA MINING & RANCHING CO.
HC 70 BOX 4260
SAHUARITA, AZ 85629-9311

PHOENIX AZ 852

05 AUG 2014 PM 8 L



USDOJ-BLM
Arizona State Office
One North Central Ave
Phoenix AZ 85004

85004442700



United States Department of the Interior
Bureau of Land Management
 LANDS/RECREATION & PLANNING
 ONE N CENTRAL AVE
 PHOENIX, AZ 85004 -2203
 Phone: 602-417-9200

ENTERED
 AUG - 8 2014
 BY: *RAM* Receipt

No: 3095020

Transaction #: 3186494	
Date of Transaction: 08/07/2014	
CUSTOMER:	
SIERRITA MINING & RANCHING CO HC 70 BOX 4260 SAHUARITA, AZ 85629-9311 US	

LINE #	QTY	DESCRIPTION	REMARKS	UNIT PRICE	TOTAL
1	1.00	LOCATABLE MINERALS / MINING CLAIMS-NOT NEW-UNADJUD, ONE AUTH NO. ONLY / MINING CLAIM MONEY RECEIVED CASES: AMC352967/\$27900.00	MAINT FEE PYMNT (180) 2015	- n/a -	27900.00
TOTAL:					\$27,900.00

PAYMENT INFORMATION					
1	AMOUNT:	27900.00	POSTMARKED:	08/05/2014	
	TYPE:	CHECK	RECEIVED:	08/06/2014	
	CHECK NO:	54986			
	NAME:	SIERRITA MINING RANCHING CO HC 70 BOX 4260 SAHUARITA AZ 85629-9311 US			

REMARKS

This receipt was generated by the automated BLM Collections and Billing System and is a paper representation of a portion of the official electronic record contained therein.



352967 335544 395839
 352990 40594 396155
 353030 538254 396792
 350412
 352956

LETTER
 355548
 391869 423200

Sierrita Mining & Ranching Co.
 HC 70 Box 4260
 Sahuarita, AZ. 85629

August 06, 2013

USDOI-BLM
 ARIZONA STATE OFFICE
 ONE NORTH CENTRAL AVE
 PHOENIX AZ 85004

RECEIVED
 BLM AZ STATE OFFICE
 2013 AUG -7 AM 11:47
 PHOENIX, ARIZONA

RE: MINING CLAIM RENEWALS THROUGH 2012

Attached is a list of claims we wish to renew through 2014. Attached is our check for \$25,200.00.

If you have any questions or need any more information, please give me a call at 520-625-1204.

Sincerely,

Heather L. Fox
 Heather L. Fox, Accounts Payable

ENTERED IN COMPUTER

RE 8-20-13

NO. OF CLAIMS 180
 AMOUNT \$25,200.00
 RECEIPT NO. 2849995
 INIT. A.H.

** BLM-ASO**

Ph. 520-625-1204 Fax 520-625-3234
 Lic. # ROC261209 / ROC261210
 E-mail smr@sierrita.com

SIERRITA MINING & RANCHING CO
HC 70 BOX 4260
SAHUARITA AZ 85629

PHONE (520) 625-1204
FAX (520) 625-3234

2013 Mining Claims Renewal

Please renew the following claims through August 2014

	NUMBER	NAME OF CLAIM/SITES	FEE
1	AMC	335544 EAST STAR #1	\$ 140.00
2	AMC	335545 EAST STAR #2	\$ 140.00
3	AMC	335546 EAST STAR #3	\$ 140.00
4	AMC	335547 EAST STAR #4	\$ 140.00
5	AMC	335548 FAITH #3	\$ 140.00
6	AMC	335549 FAITH #4	\$ 140.00
7	AMC	335550 HIDDEN MINE #1	\$ 140.00
8	AMC	335551 HIDDEN MINE #2	\$ 140.00
9	AMC	335552 HIDDEN MINE #3	\$ 140.00
10	AMC	335553 HIDDEN MINE #4	\$ 140.00
11	AMC	335554 HIDDEN MINE #5	\$ 140.00
12	AMC	335555 HIDDEN MINE #6	\$ 140.00
13	AMC	335556 KEYSTONE #1	\$ 140.00
14	AMC	335557 KEYSTONE #2	\$ 140.00
15	AMC	335558 KEYSTONE #3	\$ 140.00
16	AMC	335559 KEYSTONE #4	\$ 140.00
17	AMC	335560 LEADVILLE #2	\$ 140.00
18	AMC	335561 LEADVILLE #3	\$ 140.00
19	AMC	335562 LEADVILLE #12	\$ 140.00
20	AMC	335564 LUCKY STRIKE #1	\$ 140.00
21	AMC	335565 LUCKY STRIKE #2	\$ 140.00
22	AMC	335566 LUCKY STRIKE #3	\$ 140.00
23	AMC	335567 MAY BIRD #8	\$ 140.00
24	AMC	335568 MAY BIRD #12	\$ 140.00
25	AMC	335569 MAY BIRD #13	\$ 140.00
26	AMC	335570 MAY BIRD #14	\$ 140.00
27	AMC	335571 MAY BIRD #15	\$ 140.00
28	AMC	335572 MAY BIRD #20	\$ 140.00
29	AMC	335573 MAY BIRD #22	\$ 140.00
30	AMC	335574 MAY BIRD #23	\$ 140.00
31	AMC	335575 MAY BIRD #24	\$ 140.00
32	AMC	335576 MAY BIRD #25	\$ 140.00
33	AMC	335577 MAY BIRD #29	\$ 140.00
34	AMC	335578 MAY BIRD #30	\$ 140.00
35	AMC	335579 MAY BIRD #31	\$ 140.00
36	AMC	335580 MAY BIRD #32	\$ 140.00
37	AMC	335581 MAY BIRD #33	\$ 140.00
38	AMC	335582 MAY BIRD #34	\$ 140.00
39	AMC	335583 MAY BIRD #35	\$ 140.00
40	AMC	335584 MAY BIRD #53	\$ 140.00
41	AMC	335585 MAY BIRD #54	\$ 140.00
42	AMC	335586 MAY BIRD #55	\$ 140.00

RECEIVED
BILL AND GAYLE STOTTORF
2013 APR -7 PM 11:47
PHOENIX, ARIZONA

43	AMC	335587	MAY BIRD #61	\$ 140.00
44	AMC	335588	NEW EAST STAR #9	\$ 140.00
45	AMC	335589	NEW EAST STAR EXTENTION #1	\$ 140.00
46	AMC	335590	NEW EAST STAR EXTENTION #2	\$ 140.00
47	AMC	335591	NEW EAST STAR EXTENTION #3	\$ 140.00
48	AMC	335592	NEW EAST STAR EXTENTION #4	\$ 140.00
49	AMC	335593	NEW EAST STAR EXTENTION #5	\$ 140.00
50	AMC	335594	NEW EAST STAR EXTENTION #6	\$ 140.00
51	AMC	335595	NEW EAST STAR EXTENTION #7	\$ 140.00
52	AMC	335596	OLD POWERS #1	\$ 140.00
53	AMC	335597	OLD POWERS #2	\$ 140.00
54	AMC	335598	ORANGE #1	\$ 140.00
55	AMC	335599	ORANGE #2	\$ 140.00
56	AMC	335600	POOR BOY #1	\$ 140.00
57	AMC	335601	POOR BOY #2	\$ 140.00
58	AMC	335602	RED EAGLE #2	\$ 140.00
59	AMC	335603	WASHINGTON #1	\$ 140.00
60	AMC	335604	WASHINGTON #2	\$ 140.00
61	AMC	335605	WEST STAR #1	\$ 140.00
62	AMC	335606	WEST STAR #2	\$ 140.00
63	AMC	335607	WEST STAR #3	\$ 140.00
64	AMC	<u>335608</u>	WEST STAR #4	\$ 140.00
65	AMC	340594	FAITH #1	\$ 140.00
66	AMC	340595	FAITH #2	\$ 140.00
67	AMC	340596	MAY BIRD #63	\$ 140.00
68	AMC	<u>340597</u>	MAY BIRD #65	\$ 140.00
69	AMC	338249	BEANFIELD #7	\$ 140.00
70	AMC	338250	BEANFIELD #8	\$ 140.00
71	AMC	338251	BEANFIELD #9	\$ 140.00
72	AMC	338252	BEANFIELD #10	\$ 140.00
73	AMC	338253	BEANFIELD #11	\$ 140.00
74	AMC	<u>338254</u>	BEANFIELD #12	\$ 140.00
75	AMC	350412	BEANFIELD #6	\$ 140.00
76	AMC	350413	BEANFIELD #16	\$ 140.00
77	AMC	350414	BEANFIELD #17	\$ 140.00
78	AMC	<u>350415</u>	BEANFIELD #18	\$ 140.00
79	AMC	352956	MAY BIRD #1	\$ 140.00
80	AMC	352957	MAY BIRD #45	\$ 140.00
81	AMC	352958	MAY BIRD #46	\$ 140.00
82	AMC	352959	MAY BIRD #47	\$ 140.00
83	AMC	352960	MAY BIRD #48	\$ 140.00
84	AMC	352961	MAY BIRD #49	\$ 140.00
85	AMC	352962	MAY BIRD #50	\$ 140.00
86	AMC	352963	MAY BIRD #56	\$ 140.00
87	AMC	352964	MAY BIRD #57	\$ 140.00
88	AMC	352965	MAY BIRD #64	\$ 140.00
89	AMC	<u>352966</u>	MAY BIRD #66	\$ 140.00
90	AMC	355548	LITTLE JOHN #2	\$ 140.00
91	AMC	391869	LITTLE JOHN #1	\$ 140.00
92	AMC	391870	RED EAGLE #3	\$ 140.00

RECEIVED
BLM AZ OFFICE
PHOENIX, ARIZONA
2013 AUG -7 11:47

93	AMC	391871	RED EAGLE #5	\$ 140.00
94	AMC	391872	RED EAGLE #6	\$ 140.00
95	AMC	<u>391873</u>	RED EAGLE #15	\$ 140.00
96	AMC	395839	MAYBIRD #27	\$ 140.00
97	AMC	395840	MAYBIRD #28	\$ 140.00
98	AMC	395841	MAYBIRD #69	\$ 140.00
99	AMC	395842	MAYBIRD #101	\$ 140.00
100	AMC	395843	MAYBIRD #70	\$ 140.00
101	AMC	395844	MAYBIRD #102	\$ 140.00
102	AMC	395845	FAITH #5	\$ 140.00
103	AMC	395846	FAITH #6	\$ 140.00
104	AMC	395847	FAITH #7	\$ 140.00
105	AMC	<u>395848</u>	FAITH #8	\$ 140.00
106	AMC	396155	LITTLE JOHN #4	\$ 140.00
107	AMC	<u>396156</u>	LITTLE JOHN #3	\$ 140.00
108	AMC	396792	HOMESTEAD #21	\$ 140.00
109	AMC	396793	HOMESTEAD #23	\$ 140.00
110	AMC	396794	HOMESTEAD #22	\$ 140.00
111	AMC	396795	HOMESTEAD #24	\$ 140.00
112	AMC	<u>396796</u>	LITTLE JOHN #5	\$ 140.00
113	AMC	423200	BEANFIELD #1	\$ 140.00
114	AMC	423201	BEANFIELD #2	\$ 140.00
115	AMC	423202	BEANFIELD #3	\$ 140.00
116	AMC	423203	BEANFIELD #4	\$ 140.00
117	AMC	423204	BEANFIELD #5	\$ 140.00
118	AMC	<u>423205</u>	BEANFIELD #6	\$ 140.00
119	AMC			
120	AMC			
121	AMC			
122	AMC			
123	AMC			
124	AMC			
125	AMC			
126	AMC			
127	AMC			

TOTAL DUE

\$ 16,520.00

RECEIVED
 BLM AZ STATE OFFICE
 2013 AUG -7 AM 11:47
 PHOENIX, ARIZONA

SIERRITA MINING & RANCHING CO AND DENNY NOLEN
 HC 70 BOX 4260
 SAHUARITA AZ 85629

PHONE (520) 625-1204
 FAX (520) 625-3234

2013 Mining Claim Renewal
 Please renew the following claims through August 2014

	NUMBER	NAME OF CLAIMS/SITES	FEE	
1	AMC	352967	HOMESTEAD #1	\$ 140.00
2	AMC	352968	HOMESTEAD #2	\$ 140.00
3	AMC	352969	HOMESTEAD #3	\$ 140.00
4	AMC	352970	HOMESTEAD #4	\$ 140.00
5	AMC	352971	HOMESTEAD #5	\$ 140.00
6	AMC	352972	HOMESTEAD #6	\$ 140.00
7	AMC	352973	HOMESTEAD #7	\$ 140.00
8	AMC	352974	HOMESTEAD #8	\$ 140.00
9	AMC	352975	HOMESTEAD #9	\$ 140.00
10	AMC	352976	HOMESTEAD #10	\$ 140.00
11	AMC	352977	HOMESTEAD #11	\$ 140.00
12	AMC	352978	HOMESTEAD #12	\$ 140.00
13	AMC	352979	HOMESTEAD #13	\$ 140.00
14	AMC	352980	HOMESTEAD #14	\$ 140.00
15	AMC	352981	HOMESTEAD #15	\$ 140.00
16	AMC	352982	HOMESTEAD #16	\$ 140.00
17	AMC	352983	HOMESTEAD #17	\$ 140.00
18	AMC	352984	HOMESTEAD #18	\$ 140.00
19	AMC	352985	HOMESTEAD #19	\$ 140.00
20	AMC	<u>352986</u>	HOMESTEAD #20	\$ 140.00
21	AMC	352990	RICHEY #1	\$ 140.00
22	AMC	352991	RICHEY #2	\$ 140.00
23	AMC	352992	RICHEY #3	\$ 140.00
24	AMC	352993	RICHEY #4	\$ 140.00
25	AMC	352994	RICHEY #5	\$ 140.00
26	AMC	352995	RICHEY #6	\$ 140.00
27	AMC	352996	RICHEY #7	\$ 140.00
28	AMC	<u>352997</u>	RICHEY #8	\$ 140.00
29	AMC	353015	RED BOY #1	\$ 140.00
30	AMC	353016	RED BOY #2	\$ 140.00
31	AMC	353017	RED BOY #3	\$ 140.00
32	AMC	353018	RED BOY #4	\$ 140.00
33	AMC	353019	RED BOY #5	\$ 140.00
34	AMC	353020	RED BOY #6	\$ 140.00
35	AMC	353021	RED BOY #7	\$ 140.00
36	AMC	353022	RED BOY #8	\$ 140.00
37	AMC	353023	RED BOY #9	\$ 140.00
38	AMC	353024	RED BOY #10	\$ 140.00
39	AMC	353025	RED BOY #11	\$ 140.00
40	AMC	353026	RED BOY #12	\$ 140.00
41	AMC	353027	RED BOY #13	\$ 140.00

RECEIVED
 BLM AZ PERMITS
 2013 AUG -7 M 11:47
 PHOENIX, ARIZONA

42	AMC	353028	RED BOY #14	\$ 140.00
43	AMC	353029	RED BOY #15	\$ 140.00
44	AMC	353030	RED BOY #16	\$ 140.00
45	AMC	353031	RED BOY #17	\$ 140.00
46	AMC	353032	RED BOY #18	\$ 140.00
47	AMC	353033	RED BOY #19	\$ 140.00
48	AMC	353034	RED BOY #20	\$ 140.00
49	AMC	353035	RED BOY #21	\$ 140.00
50	AMC	353036	RED BOY #22	\$ 140.00
51	AMC	353037	RED BOY #23	\$ 140.00
52	AMC	353038	RED BOY #24	\$ 140.00
53	AMC	353039	RED BOY #25	\$ 140.00
54	AMC	353040	RED BOY #26	\$ 140.00
55	AMC	353041	RED BOY #27	\$ 140.00
56	AMC	353042	RED BOY #28	\$ 140.00
57	AMC	353043	RED BOY #29	\$ 140.00
58	AMC	353044	RED BOY #30	\$ 140.00
59	AMC	353045	RED BOY #31	\$ 140.00
60	AMC	353046	RED BOY #32	\$ 140.00
61	AMC	353047	RED BOY #33	\$ 140.00
62	AMC	<u>353048</u>	RED BOY #34	\$ 140.00

TOTAL DUE	\$ 8,680.00
DENNY NOLEN	\$ 4,340.00
SIERRITA MINING	\$ 4,340.00

RECEIVED
 BLM AZ STATE OFFICE
 2013 AUG -7 AM 11:47
 PHOENIX, ARIZONA



SIERRITA MINING & RANCHING CO.
HC 70 BOX 4260
SAHUARITA, AZ 85629-9311



RECEIVED
BLM AZ STATE OFFICE
2013 AUG -7 AM 11:47
PHOENIX, ARIZONA

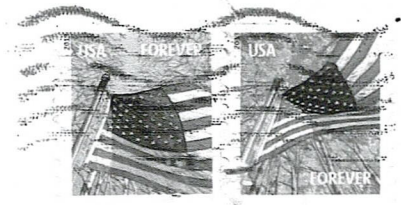
USDOI-BLM
Arizona State Office
One North Central Ave
Phoenix AZ 85004

85004442700





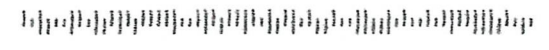
SIERRITA MINING & RANCHING CO.
HC 70 BOX 4260
SAHUARITA, AZ 85629-9311



RECEIVED
BLM AZ STATE OFFICE
2013 AUG -7 AM 11:47
PHOENIX, ARIZONA

USDOI-BLM
Arizona State Office
One North Central Ave
Phoenix AZ 85004

05004442700



United States Department of the Interior
Bureau of Land Management
 LANDS/RECREATION & PLANNING
 ONE N CENTRAL AVE
 PHOENIX, AZ 85004 -2203
 Phone: 602-417-9200

Receipt

No: 2849992

Transaction #: 2935708	
Date of Transaction: 08/08/2013	
CUSTOMER:	
SIERRITA MINING & RANCHING CO HC 70 BOX 4260 SAHUARITA, AZ 85629-9311 US	

LINE #	QTY	DESCRIPTION	REMARKS	UNIT PRICE	TOTAL
1	1.00	LOCATABLE MINERALS / MINING CLAIMS-NOT NEW-UNADJUD, ONE AUTH NO. ONLY / MINING CLAIM MONEY RECEIVED CASES: AMC335544/\$25200.00	MAINT FEE PYMNT (180) 2014	- n/a -	25200.00
TOTAL:					\$25,200.00


PAYMENT INFORMATION					
1	AMOUNT:	25200.00	POSTMARKED:	08/06/2013	
	TYPE:	CHECK	RECEIVED:	08/07/2013	
	CHECK NO:	51865			
	NAME:	SIERRITA MINING RANCHING CO GENERAL ACCOUNT HC 70 BOX 4260 SAHUARITA AZ 85629-9311 US			

REMARKS

This receipt was generated by the automated BLM Collections and Billing System and is a paper representation of a portion of the official electronic record contained therein.



Amc 335544 = AMC 352990 AMC 340594
Amc 352967 AMC 353030 AMC 338249
AMC 353015 AMC 352956



Sierrita Mining & Ranching Co.
HC 70 Box 4260
Sahuarita, AZ. 85629

Amc 35041
Amc 35554
Amc 391869
Amc 39583
Amc 396155
Amc 39679

August 11, 2011

USDOI-BLM
ARIZONA STATE OFFICE
ONE NORTH CENTRAL AVE
PHOENIX AZ 85004

RECEIVED
BLM AZ STATE OFFICE
2011 AUG 17 A 8:01
PHOENIX, ARIZONA

RE: MINING CLAIM RENEWALS THROUGH 2012

Attached is a list of claims we wish to renew through 2012. Attached is our check for \$24,360.00.

If you have any questions or need any more information, please give me a call at 520-625-1204.

Sincerely,

Heather L Fox, Accounts Payable

AUG 25 2011
cm

NO. OF CLAIMS 174
AMOUNT 24360.00
RECEIPT NO. 2407104
INIT. [Signature]
BLM-ASO

SIERRITA MINING & RANCHING CO
 HC 70 BOX 4260
 SAHUARITA AZ 85629

PHONE (520) 625-1204
 FAX (520) 625-3234

2011 Mining Claims Renewal
 Please renew the following claims through August 2012

	NUMBER	NAME OF CLAIM/SITES	FEE
1	AMC 335544	EAST STAR #1	\$ 140.00
2	AMC 335545	EAST STAR #2	\$ 140.00
3	AMC 335546	EAST STAR #3	\$ 140.00
4	AMC 335547	EAST STAR #4	\$ 140.00
5	AMC 335548	FAITH #3	\$ 140.00
6	AMC 335549	FAITH #4	\$ 140.00
7	AMC 335550	HIDDEN MINE #1	\$ 140.00
8	AMC 335551	HIDDEN MINE #2	\$ 140.00
9	AMC 335552	HIDDEN MINE #3	\$ 140.00
10	AMC 335553	HIDDEN MINE #4	\$ 140.00
11	AMC 335554	HIDDEN MINE #5	\$ 140.00
12	AMC 335555	HIDDEN MINE #6	\$ 140.00
13	AMC 335556	KEYSTONE #1	\$ 140.00
14	AMC 335557	KEYSTONE #2	\$ 140.00
15	AMC 335558	KEYSTONE #3	\$ 140.00
16	AMC 335559	KEYSTONE #4	\$ 140.00
17	AMC 335560	LEADVILLE #2	\$ 140.00
18	AMC 335561	LEADVILLE #3	\$ 140.00
19	AMC 335562	LEADVILLE #12	\$ 140.00
20	AMC 335564	LUCKY STRIKE #1	\$ 140.00
21	AMC 335565	LUCKY STRIKE #2	\$ 140.00
22	AMC 335566	LUCKY STRIKE #3	\$ 140.00
23	AMC 335567	MAY BIRD #8	\$ 140.00
24	AMC 335568	MAY BIRD #12	\$ 140.00
25	AMC 335569	MAY BIRD #13	\$ 140.00
26	AMC 335570	MAY BIRD #14	\$ 140.00
27	AMC 335571	MAY BIRD #15	\$ 140.00
28	AMC 335572	MAY BIRD #20	\$ 140.00
29	AMC 335573	MAY BIRD #22	\$ 140.00
30	AMC 335574	MAY BIRD #23	\$ 140.00
31	AMC 335575	MAY BIRD #24	\$ 140.00
32	AMC 335576	MAY BIRD #25	\$ 140.00
33	AMC 335577	MAY BIRD #29	\$ 140.00
34	AMC 335578	MAY BIRD #30	\$ 140.00
35	AMC 335579	MAY BIRD #31	\$ 140.00
36	AMC 335580	MAY BIRD #32	\$ 140.00
37	AMC 335581	MAY BIRD #33	\$ 140.00
38	AMC 335582	MAY BIRD #34	\$ 140.00
39	AMC 335583	MAY BIRD #35	\$ 140.00
40	AMC 335584	MAY BIRD #53	\$ 140.00
41	AMC 335585	MAY BIRD #54	\$ 140.00
42	AMC 335586	MAY BIRD #55	\$ 140.00
43	AMC 335587	MAY BIRD #61	\$ 140.00
44	AMC 335588	NEW EAST STAR #9	\$ 140.00

PHOENIX, ARIZONA

2011 AUG 17 A 8:01

RECEIVED
 BLM AZ STATE OFFICE

SIERRITA MINING & RANCHING CO AND DENNY NOLEN
 HC 70 BOX 4260
 SAHUARITA AZ 85629

PHONE (520) 625-1204
 FAX (520) 625-3234

2011 Mining Claim Renewal
 Please renew the following claims through August 2012

	NUMBER	NAME OF CLAIMS/SITES	FEE
1	AMC	352967 HOMESTEAD #1	\$ 140.00
2	AMC	352968 HOMESTEAD #2	\$ 140.00
3	AMC	352969 HOMESTEAD #3	\$ 140.00
4	AMC	352970 HOMESTEAD #4	\$ 140.00
5	AMC	352971 HOMESTEAD #5	\$ 140.00
6	AMC	352972 HOMESTEAD #6	\$ 140.00
7	AMC	352973 HOMESTEAD #7	\$ 140.00
8	AMC	352974 HOMESTEAD #8	\$ 140.00
9	AMC	352975 HOMESTEAD #9	\$ 140.00
10	AMC	352976 HOMESTEAD #10	\$ 140.00
11	AMC	352977 HOMESTEAD #11	\$ 140.00
12	AMC	352978 HOMESTEAD #12	\$ 140.00
13	AMC	352979 HOMESTEAD #13	\$ 140.00
14	AMC	352980 HOMESTEAD #14	\$ 140.00
15	AMC	352981 HOMESTEAD #15	\$ 140.00
16	AMC	352982 HOMESTEAD #16	\$ 140.00
17	AMC	352983 HOMESTEAD #17	\$ 140.00
18	AMC	352984 HOMESTEAD #18	\$ 140.00
19	AMC	352985 HOMESTEAD #19	\$ 140.00
20	AMC	352986 HOMESTEAD #20	\$ 140.00
21	AMC	352990 RICHEY #1	\$ 140.00
22	AMC	352991 RICHEY #2	\$ 140.00
23	AMC	352992 RICHEY #3	\$ 140.00
24	AMC	352993 RICHEY #4	\$ 140.00
25	AMC	352994 RICHEY #5	\$ 140.00
26	AMC	352995 RICHEY #6	\$ 140.00
27	AMC	352996 RICHEY #7	\$ 140.00
28	AMC	352997 RICHEY #8	\$ 140.00
29	AMC	353015 RED BOY #1	\$ 140.00
30	AMC	353016 RED BOY #2	\$ 140.00
31	AMC	353017 RED BOY #3	\$ 140.00
32	AMC	353018 RED BOY #4	\$ 140.00
33	AMC	353019 RED BOY #5	\$ 140.00
34	AMC	353020 RED BOY #6	\$ 140.00
35	AMC	353021 RED BOY #7	\$ 140.00
36	AMC	353022 RED BOY #8	\$ 140.00
37	AMC	353023 RED BOY #9	\$ 140.00
38	AMC	353024 RED BOY #10	\$ 140.00
39	AMC	353025 RED BOY #11	\$ 140.00
40	AMC	353026 RED BOY #12	\$ 140.00
41	AMC	353027 RED BOY #13	\$ 140.00
42	AMC	353028 RED BOY #14	\$ 140.00
43	AMC	353029 RED BOY #15	\$ 140.00

RECEIVED
 BLM AZ STATE OFFICE
 2011 AUG 17 A 8:01
 PHOENIX, ARIZONA

44	AMC	353030	RED BOY #16	\$ 140.00
45	AMC	353031	RED BOY #17	\$ 140.00
46	AMC	353032	RED BOY #18	\$ 140.00
47	AMC	353033	RED BOY #19	\$ 140.00
48	AMC	353034	RED BOY #20	\$ 140.00
49	AMC	353035	RED BOY #21	\$ 140.00
50	AMC	353036	RED BOY #22	\$ 140.00
51	AMC	353037	RED BOY #23	\$ 140.00
52	AMC	353038	RED BOY #24	\$ 140.00
53	AMC	353039	RED BOY #25	\$ 140.00
54	AMC	353040	RED BOY #26	\$ 140.00
55	AMC	353041	RED BOY #27	\$ 140.00
56	AMC	353042	RED BOY #28	\$ 140.00
57	AMC	353043	RED BOY #29	\$ 140.00
58	AMC	353044	RED BOY #30	\$ 140.00
59	AMC	353045	RED BOY #31	\$ 140.00
60	AMC	353046	RED BOY #32	\$ 140.00
61	AMC	353047	RED BOY #33	\$ 140.00
62	AMC	353048	RED BOY #34	\$ 140.00

TOTAL DUE	\$ 8,680.00
DENNY NOLEN	\$ 4,340.00
SIERRITA MINING	\$ 4,340.00

RECEIVED
 BLM AZ STATE OFFICE
 2011 AUG 17 A 8:01
 PHOENIX, ARIZONA

45	AMC	335589	NEW EAST STAR EXTENTION #1	\$ 140.00
46	AMC	335590	NEW EAST STAR EXTENTION #2	\$ 140.00
47	AMC	335591	NEW EAST STAR EXTENTION #3	\$ 140.00
48	AMC	335592	NEW EAST STAR EXTENTION #4	\$ 140.00
49	AMC	335593	NEW EAST STAR EXTENTION #5	\$ 140.00
50	AMC	335594	NEW EAST STAR EXTENTION #6	\$ 140.00
51	AMC	335595	NEW EAST STAR EXTENTION #7	\$ 140.00
52	AMC	335596	OLD POWERS #1	\$ 140.00
53	AMC	335597	OLD POWERS #2	\$ 140.00
54	AMC	335598	ORANGE #1	\$ 140.00
55	AMC	335599	ORANGE #2	\$ 140.00
56	AMC	335600	POOR BOY #1	\$ 140.00
57	AMC	335601	POOR BOY #2	\$ 140.00
58	AMC	335602	RED EAGLE #2	\$ 140.00
59	AMC	335603	WASHINGTON #1	\$ 140.00
60	AMC	335604	WASHINGTON #2	\$ 140.00
61	AMC	335605	WEST STAR #1	\$ 140.00
62	AMC	335606	WEST STAR #2	\$ 140.00
63	AMC	335607	WEST STAR #3	\$ 140.00
64	AMC	335608	WEST STAR #4	\$ 140.00
65	AMC	340594	FAITH #1	\$ 140.00
66	AMC	340595	FAITH #2	\$ 140.00
67	AMC	340596	MAY BIRD #63	\$ 140.00
68	AMC	340597	MAY BIRD #65	\$ 140.00
69	AMC	338249	BEANFIELD #7	\$ 140.00
70	AMC	338250	BEANFIELD #8	\$ 140.00
71	AMC	338251	BEANFIELD #9	\$ 140.00
72	AMC	338252	BEANFIELD #10	\$ 140.00
73	AMC	338253	BEANFIELD #11	\$ 140.00
74	AMC	338254	BEANFIELD #12	\$ 140.00
75	AMC	350412	BEANFIELD #6	\$ 140.00
76	AMC	350413	BEANFIELD #16	\$ 140.00
77	AMC	350414	BEANFIELD #17	\$ 140.00
78	AMC	350415	BEANFIELD #18	\$ 140.00
79	AMC	352956	MAY BIRD #1	\$ 140.00
80	AMC	352957	MAY BIRD #45	\$ 140.00
81	AMC	352958	MAY BIRD #46	\$ 140.00
82	AMC	352959	MAY BIRD #47	\$ 140.00
83	AMC	352960	MAY BIRD #48	\$ 140.00
84	AMC	352961	MAY BIRD #49	\$ 140.00
85	AMC	352962	MAY BIRD #50	\$ 140.00
86	AMC	352963	MAY BIRD #56	\$ 140.00
87	AMC	352964	MAY BIRD #57	\$ 140.00
88	AMC	352965	MAY BIRD #64	\$ 140.00
89	AMC	352966	MAY BIRD #66	\$ 140.00
90	AMC	355548	LITTLE JOHN #2	\$ 140.00
91	AMC	391869	LITTLE JOHN #1	\$ 140.00
92	AMC	391870	RED EAGLE #3	\$ 140.00
93	AMC	391871	RED EAGLE #5	\$ 140.00
94	AMC	391872	RED EAGLE #6	\$ 140.00
95	AMC	391873	RED EAGLE #15	\$ 140.00
96	AMC	396601	MAYBIRD #27	\$ 140.00

RECEIVED
 BLM AZ STATE OFFICE
 2011 AUG 17 A 8:01
 PHOENIX, ARIZONA

97	AMC	396602	MAYBIRD #28	\$	140.00
98	AMC	396603	MAYBIRD #69	\$	140.00
99	AMC	396605	MAYBIRD #101	\$	140.00
100	AMC	396604	MAYBIRD #70	\$	140.00
101	AMC	396606	MAYBIRD #102	\$	140.00
102	AMC	396595	FAITH #5	\$	140.00
103	AMC	396596	FAITH #6	\$	140.00
104	AMC	396597	FAITH #7	\$	140.00
105	AMC	396598	FAITH #8	\$	140.00
106	AMC	396600	LITTLE JOHN #4	\$	140.00
✓ 107	AMC	396599	LITTLE JOHN #3	\$	140.00
108	AMC	396792	HOMESTEAD #21	\$	140.00
109	AMC	396793	HOMESTEAD #23	\$	140.00
110	AMC	396794	HOMESTEAD #22	\$	140.00
111	AMC	396795	HOMESTEAD #24	\$	140.00
✓ 112	AMC	396796	LITTLE JOHN #5	\$	140.00
113	AMC				
114	AMC				
115	AMC				
116	AMC				
117	AMC				
118	AMC				
119	AMC				
120	AMC				
121	AMC				
122	AMC				
123	AMC				
124	AMC				
125	AMC				
126	AMC				
127	AMC				

TOTAL DUE

\$ 15,680.00

RECEIVED
BLM AZ STATE OFFICE
2011 AUG 17 A 8:01
PHOENIX, ARIZONA



SIERRITA MINING & RANCHING CO.
HC 70 BOX 4260
SAHUARITA, AZ 85629-9311

PHOENIX AZ 850

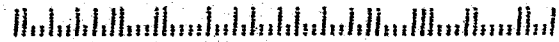
13 AUG 11 PM 6 L



RECEIVED
STATE OFFICE
13 AUG 16 P 1:51
SIERRITA, ARIZONA

USDOI-BLM
ARIZONA STATE OFFICE
ONE NORTH CENTRAL AVE
PHOENIX AZ 85004

8500484427



United States Department of the Interior
Bureau of Land Management
 LANDS/RECREATION & PLANNING
 ONE N CENTRAL AVE
 PHOENIX, AZ 85004 -2203
 Phone: 602-417-9200

Receipt

No: 2407104

Transaction #: 2482379	
Date of Transaction: 08/17/2011	
CUSTOMER:	
SIERRITA MINING & RANCHING CO HC 70 BOX 4260 SAHUARITA, AZ 85629-9311 US	

LINE #	QTY	DESCRIPTION	REMARKS	UNIT PRICE	TOTAL
1	1.00	LOCATABLE MINERALS / MINING CLAIMS-NOT NEW-UNADJUD, ONE AUTH NO. ONLY / MINING CLAIM MONEY RECEIVED CASES: AMC335544/\$24360.00	MAINT-174	- n/a -	24360.00
TOTAL:					\$24,360.00

PAYMENT INFORMATION					
1	AMOUNT:	24360.00	POSTMARKED:	08/13/2011	
	TYPE:	CHECK	RECEIVED:	08/17/2011	
	CHECK NO:	44750			
	NAME:	SIERRITA MINING AND RANCHING COMPANY HC 70 BOX 4260 SAHUARITA AZ 85629-9311 US			

REMARKS

This receipt was generated by the automated BLM Collections and Billing System and is a paper representation of a portion of the official electronic record contained therein.

August 26, 2011

Sierrita Mining and Ranching Co
HC 70 Box 4260
Sahaurita, AZ 85629

We have received your Maintenance Fee payments for 2012 and posted them to your claims. In doing, so I have come across some claims that you have attached the wrong claim numbers to. See the following list for correct numbers. If you could use them in the future, it would save us some time.

MayBird #27	AMC395839
MayBird #28	AMC395840
MayBird #69	AMC395841
MayBird #101	AMC395842
MayBird #70	AMC395843
MayBird #102	AMC395844
Faith #5	AMC395845
Faith #6	AMC395846
Faith #7	AMC395847
Faith #8	AMC395848
Little John #4	AMC396155
Little John #3	AMC396156

Thank you,

Cindy Minshall
Arizona State Office
Bureau of Land Management

Receipt: 2198775

SEP 07 2010

AMC 335544

340594

338249

350412

352956

355548

391869

396792

352967

353015

352990

353030

396155

395839

SIERRITA MINING & RANCHING CO
 HC 70 BOX 4260
 SAHUARITA AZ 85629

PHONE (520) 625-1204
 FAX (520) 625-3234

2010 Mining Claims Renewal
 Please renew the following claims through August 2011

	NUMBER	NAME OF CLAIM/SITES	FEE
1	AMC	335544 EAST STAR #1	\$ 140.00
2	AMC	335545 EAST STAR #2	\$ 140.00
3	AMC	335546 EAST STAR #3	\$ 140.00
4	AMC	335547 EAST STAR #4	\$ 140.00
5	AMC	335548 FAITH #3	\$ 140.00
6	AMC	335549 FAITH #4	\$ 140.00
7	AMC	335550 HIDDEN MINE #1	\$ 140.00
8	AMC	335551 HIDDEN MINE #2	\$ 140.00
9	AMC	335552 HIDDEN MINE #3	\$ 140.00
10	AMC	335553 HIDDEN MINE #4	\$ 140.00
11	AMC	335554 HIDDEN MINE #5	\$ 140.00
12	AMC	335555 HIDDEN MINE #6	\$ 140.00
13	AMC	335556 KEYSTONE #1	\$ 140.00
14	AMC	335557 KEYSTONE #2	\$ 140.00
15	AMC	335558 KEYSTONE #3	\$ 140.00
16	AMC	335559 KEYSTONE #4	\$ 140.00
17	AMC	335560 LEADVILLE #2	\$ 140.00
18	AMC	335561 LEADVILLE #3	\$ 140.00
19	AMC	335562 LEADVILLE #12	\$ 140.00
20	AMC	335564 LUCKY STRIKE #1	\$ 140.00
21	AMC	335565 LUCKY STRIKE #2	\$ 140.00
22	AMC	335566 LUCKY STRIKE #3	\$ 140.00
23	AMC	335567 MAY BIRD #8	\$ 140.00
24	AMC	335568 MAY BIRD #12	\$ 140.00
25	AMC	335569 MAY BIRD #13	\$ 140.00
26	AMC	335570 MAY BIRD #14	\$ 140.00
27	AMC	335571 MAY BIRD #15	\$ 140.00
28	AMC	335572 MAY BIRD #20	\$ 140.00
29	AMC	335573 MAY BIRD #22	\$ 140.00
30	AMC	335574 MAY BIRD #23	\$ 140.00
31	AMC	335575 MAY BIRD #24	\$ 140.00
32	AMC	335576 MAY BIRD #25	\$ 140.00
33	AMC	335577 MAY BIRD #29	\$ 140.00
34	AMC	335578 MAY BIRD #30	\$ 140.00
35	AMC	335579 MAY BIRD #31	\$ 140.00
36	AMC	335580 MAY BIRD #32	\$ 140.00
37	AMC	335581 MAY BIRD #33	\$ 140.00
38	AMC	335582 MAY BIRD #34	\$ 140.00
39	AMC	335583 MAY BIRD #35	\$ 140.00
40	AMC	335584 MAY BIRD #53	\$ 140.00
41	AMC	335585 MAY BIRD #54	\$ 140.00
42	AMC	335586 MAY BIRD #55	\$ 140.00
43	AMC	335587 MAY BIRD #61	\$ 140.00
44	AMC	335588 NEW EAST STAR #9	\$ 140.00

RECEIVED
 BLM AZ STATE OFFICE
 2010 AUG 23 A 9 08
 PHOENIX, ARIZONA

NO. OF CLAIMS 174
 AMOUNT \$24360.00
 RECEIPT NO. 2198775
 INIT. A.H.
**** BLM-ASO****

45	AMC	335589	NEW EAST STAR EXTENTION #1	\$ 140.00
46	AMC	335590	NEW EAST STAR EXTENTION #2	\$ 140.00
47	AMC	335591	NEW EAST STAR EXTENTION #3	\$ 140.00
48	AMC	335592	NEW EAST STAR EXTENTION #4	\$ 140.00
49	AMC	335593	NEW EAST STAR EXTENTION #5	\$ 140.00
50	AMC	335594	NEW EAST STAR EXTENTION #6	\$ 140.00
51	AMC	335595	NEW EAST STAR EXTENTION #7	\$ 140.00
52	AMC	335596	OLD POWERS #1	\$ 140.00
53	AMC	335597	OLD POWERS #2	\$ 140.00
54	AMC	335598	ORANGE #1	\$ 140.00
55	AMC	335599	ORANGE #2	\$ 140.00
56	AMC	335600	POOR BOY #1	\$ 140.00
57	AMC	335601	POOR BOY #2	\$ 140.00
58	AMC	335602	RED EAGLE #2	\$ 140.00
59	AMC	335603	WASHINGTON #1	\$ 140.00
60	AMC	335604	WASHINGTON #2	\$ 140.00
61	AMC	335605	WEST STAR #1	\$ 140.00
62	AMC	335606	WEST STAR #2	\$ 140.00
63	AMC	335607	WEST STAR #3	\$ 140.00
64	AMC	335608	WEST STAR #4	\$ 140.00
65	AMC	340594	FAITH #1	\$ 140.00
66	AMC	340595	FAITH #2	\$ 140.00
67	AMC	340596	MAY BIRD #63	\$ 140.00
68	AMC	340597	MAY BIRD #65	\$ 140.00
69	AMC	338249	BEANFIELD #7	\$ 140.00
70	AMC	338250	BEANFIELD #8	\$ 140.00
71	AMC	338251	BEANFIELD #9	\$ 140.00
72	AMC	338252	BEANFIELD #10	\$ 140.00
73	AMC	338253	BEANFIELD #11	\$ 140.00
74	AMC	338254	BEANFIELD #12	\$ 140.00
75	AMC	350412	BEANFIELD #6	\$ 140.00
76	AMC	350413	BEANFIELD #16	\$ 140.00
77	AMC	350414	BEANFIELD #17	\$ 140.00
78	AMC	350415	BEANFIELD #18	\$ 140.00
79	AMC	352956	MAY BIRD #1	\$ 140.00
80	AMC	352957	MAY BIRD #45	\$ 140.00
81	AMC	352958	MAY BIRD #46	\$ 140.00
82	AMC	352959	MAY BIRD #47	\$ 140.00
83	AMC	352960	MAY BIRD #48	\$ 140.00
84	AMC	352961	MAY BIRD #49	\$ 140.00
85	AMC	352962	MAY BIRD #50	\$ 140.00
86	AMC	352963	MAY BIRD #56	\$ 140.00
87	AMC	352964	MAY BIRD #57	\$ 140.00
88	AMC	352965	MAY BIRD #64	\$ 140.00
89	AMC	352966	MAY BIRD #66	\$ 140.00
90	AMC	355548	LITTLE JOHN #2	\$ 140.00
91	AMC	391869	LITTLE JOHN #1	\$ 140.00
92	AMC	391870	RED EAGLE #3	\$ 140.00
93	AMC	391871	RED EAGLE #5	\$ 140.00
94	AMC	391872	RED EAGLE #6	\$ 140.00
95	AMC	391873	RED EAGLE #15	\$ 140.00
96	AMC	396601	MAYBIRD #27	\$ 140.00

395839

RECEIVED
BLMAZ STATE OFFICE
2010 AUG 23 A 9 08
PHOENIX, ARIZONA

97	AMC	396602	MAYBIRD #28	395840	\$ 140.00
98	AMC	396603	MAYBIRD #69	395841	\$ 140.00
99	AMC	396605	MAYBIRD #101	395842	\$ 140.00
100	AMC	396604	MAYBIRD #70	395843	\$ 140.00
101	AMC	396606	MAYBIRD #102	395844	\$ 140.00
102	AMC	396595	FAITH #5	395845	\$ 140.00
103	AMC	396596	FAITH #6	395846	\$ 140.00
104	AMC	396597	FAITH #7	395847	\$ 140.00
105	AMC	396598	FAITH #8	395848	\$ 140.00
106	AMC	396600	LITTLE JOHN #4	396155	\$ 140.00
107	AMC	396599	LITTLE JOHN #3	396156	\$ 140.00
108	AMC	396792	HOMESTEAD #21		\$ 140.00
109	AMC	396793	HOMESTEAD #23		\$ 140.00
110	AMC	396794	HOMESTEAD #22		\$ 140.00
111	AMC	396795	HOMESTEAD #24		\$ 140.00
112	AMC	396796	LITTLE JOHN #5		\$ 140.00
113	AMC				
114	AMC				
115	AMC				
116	AMC				
117	AMC				
118	AMC				
119	AMC				
120	AMC				
121	AMC				
122	AMC				
123	AMC				
124	AMC				
125	AMC				
126	AMC				
127	AMC				

TOTAL DUE

\$ 15,680.00

RECEIVED
BLM AZ STATE OFFICE
2010 AUG 23 A 9:08
PHOENIX, ARIZONA

SIERRITA MINING & RANCHING CO AND DENNY NOLEN
 HC 70 BOX 4260
 SAHUARITA AZ 85629

PHONE (520) 625-1204
 FAX (520) 625-3234

2010 Mining Claim Renewal
 Please renew the following claims through August 2011

	NUMBER	NAME OF CLAIMS/SITES	FEE
1	AMC 352967	HOMESTEAD #1	\$ 140.00
2	AMC 352968	HOMESTEAD #2	\$ 140.00
3	AMC 352969	HOMESTEAD #3	\$ 140.00
4	AMC 352970	HOMESTEAD #4	\$ 140.00
5	AMC 352971	HOMESTEAD #5	\$ 140.00
6	AMC 352972	HOMESTEAD #6	\$ 140.00
7	AMC 352973	HOMESTEAD #7	\$ 140.00
8	AMC 352974	HOMESTEAD #8	\$ 140.00
9	AMC 352975	HOMESTEAD #9	\$ 140.00
10	AMC 352976	HOMESTEAD #10	\$ 140.00
11	AMC 352977	HOMESTEAD #11	\$ 140.00
12	AMC 352978	HOMESTEAD #12	\$ 140.00
13	AMC 352979	HOMESTEAD #13	\$ 140.00
14	AMC 352980	HOMESTEAD #14	\$ 140.00
15	AMC 352981	HOMESTEAD #15	\$ 140.00
16	AMC 352982	HOMESTEAD #16	\$ 140.00
17	AMC 352983	HOMESTEAD #17	\$ 140.00
18	AMC 352984	HOMESTEAD #18	\$ 140.00
19	AMC 352985	HOMESTEAD #19	\$ 140.00
20	AMC 352986	HOMESTEAD #20	\$ 140.00
21	AMC 352990	RICHEY #1	\$ 140.00
22	AMC 352991	RICHEY #2	\$ 140.00
23	AMC 352992	RICHEY #3	\$ 140.00
24	AMC 352993	RICHEY #4	\$ 140.00
25	AMC 352994	RICHEY #5	\$ 140.00
26	AMC 352995	RICHEY #6	\$ 140.00
27	AMC 352996	RICHEY #7	\$ 140.00
28	AMC 352997	RICHEY #8	\$ 140.00
29	AMC 353015	RED BOY #1	\$ 140.00
30	AMC 353016	RED BOY #2	\$ 140.00
31	AMC 353017	RED BOY #3	\$ 140.00
32	AMC 353018	RED BOY #4	\$ 140.00
33	AMC 353019	RED BOY #5	\$ 140.00
34	AMC 353020	RED BOY #6	\$ 140.00
35	AMC 353021	RED BOY #7	\$ 140.00
36	AMC 353022	RED BOY #8	\$ 140.00
37	AMC 353023	RED BOY #9	\$ 140.00
38	AMC 353024	RED BOY #10	\$ 140.00
39	AMC 353025	RED BOY #11	\$ 140.00
40	AMC 353026	RED BOY #12	\$ 140.00
41	AMC 353027	RED BOY #13	\$ 140.00
42	AMC 353028	RED BOY #14	\$ 140.00
43	AMC 353029	RED BOY #15	\$ 140.00

RECEIVED
 BLM AZ STATE OFFICE
 2010 AUG 23 A 9:08
 PHOENIX, ARIZONA

44	AMC	353030	RED BOY #16	\$ 140.00
45	AMC	353031	RED BOY #17	\$ 140.00
46	AMC	353032	RED BOY #18	\$ 140.00
47	AMC	353033	RED BOY #19	\$ 140.00
48	AMC	353034	RED BOY #20	\$ 140.00
49	AMC	353035	RED BOY #21	\$ 140.00
50	AMC	353036	RED BOY #22	\$ 140.00
51	AMC	353037	RED BOY #23	\$ 140.00
52	AMC	353038	RED BOY #24	\$ 140.00
53	AMC	353039	RED BOY #25	\$ 140.00
54	AMC	353040	RED BOY #26	\$ 140.00
55	AMC	353041	RED BOY #27	\$ 140.00
56	AMC	353042	RED BOY #28	\$ 140.00
57	AMC	353043	RED BOY #29	\$ 140.00
58	AMC	353044	RED BOY #30	\$ 140.00
59	AMC	353045	RED BOY #31	\$ 140.00
60	AMC	353046	RED BOY #32	\$ 140.00
61	AMC	353047	RED BOY #33	\$ 140.00
62	AMC	353048	RED BOY #34	\$ 140.00



TOTAL DUE	\$ 8,680.00
DENNY NOLEN	\$ 4,340.00
SIERRITA MINING	\$ 4,340.00

ENTERED INTO COMPUTER
 SEP 07 2010

PHOENIX, ARIZONA

2010 AUG 23 A 9:08

RECEIVED
 BLM AZ STATE OFFICE



Sierrita Mining & Ranching Co.
HC 70 Box 4260
Sahuarita, AZ. 85629

August 18, 2010

RECEIVED
BLM AZ STATE OFFICE
2010 AUG 23 A 9:06
PHOENIX, ARIZONA


USDOJ-BLM
ARIZONA STATE OFFICE
ONE NORTH CENTRAL AVE
PHOENIX AZ 85004

RE: MINING CLAIM RENEWALS THROUGH 2010

Attached is a list of claims we wish to renew through 2011. Attached is our check for \$24,360.00.

If you have any questions or need any more information, please give me a call at 520-625-1204.

Sincerely,



Heather L Fox, Accounts Payable

United States Department of the Interior
Bureau of Land Management
 LANDS/RECREATION & PLANNING
 ONE N CENTRAL AVE
 PHOENIX, AZ 85004 -2203
 Phone:

Receipt

No: 2198775

Transaction #: 2268682		ENTERED INTO COMPUTER SEP 07 2010
Date of Transaction: 08/24/2010		
CUSTOMER:	SIERRITA MINING AND RANCHING CO. HC 70 BOX 4260 SAHUARITA, AZ 85629-9311 US	

LINE #	QTY	DESCRIPTION	REMARKS	UNIT PRICE	TOTAL
1	1.00	LOCATABLE MINERALS / MINING CLAIMS-NOT NEW-UNADJUD, ONE AUTH NO. ONLY / MINING CLAIM MONEY RECEIVED CASES: AMC335544/\$24360.00	MAINT FEE PYMNT (174) 2011	- n/a -	24360.00
TOTAL:					\$24,360.00

PAYMENT INFORMATION			
1	AMOUNT:	24360.00	POSTMARKED: N/A
	TYPE:	CHECK	RECEIVED: 08/24/2010
	CHECK NO:	41855	
	NAME:	SIERRITA MINING AND RANCHING CO. HC 70 BOX 4260 SAHUARITA AZ 85629-9311 US	

REMARKS

This receipt was generated by the automated BLM Collections and Billing System and is a paper representation of a portion of the official electronic record contained therein.

DEPARTMENT OF THE INTERIOR
BUREAU OF LAND MANAGEMENT
MINING CLAIMS
MC Customer Information - With OUT Legal Description
ACTIVE, CLOSED CLAIMS

Run Date: 09/07/2010 02:48 PM

Page 11 of 11

<u>Serial No</u>	<u>Claim Name/Number</u>	<u>County</u>	<u>Disposition</u>	<u>Int Rel</u>
AMC353026	RED BOY #12	PIMA	ACTIVE	CLAIMANT
AMC353027	RED BOY #13	PIMA	ACTIVE	CLAIMANT
AMC353028	RED BOY #14	PIMA	ACTIVE	CLAIMANT
AMC353029	RED BOY #15	PIMA	ACTIVE	CLAIMANT
AMC353030	RED BOY #16	PIMA	ACTIVE	CLAIMANT
AMC353031	RED BOY #17	PIMA	ACTIVE	CLAIMANT
AMC353032	RED BOY #18	PIMA	ACTIVE	CLAIMANT
AMC353033	RED BOY #19	PIMA	ACTIVE	CLAIMANT
AMC353034	RED BOY #20	PIMA	ACTIVE	CLAIMANT
AMC353035	RED BOY #21	PIMA	ACTIVE	CLAIMANT
AMC353036	RED BOY #22	PIMA	ACTIVE	CLAIMANT
AMC353037	RED BOY #23	PIMA	ACTIVE	CLAIMANT
AMC353038	RED BOY #24	PIMA	ACTIVE	CLAIMANT
AMC353039	RED BOY #25	PIMA	ACTIVE	CLAIMANT
AMC353040	RED BOY #26	PIMA	ACTIVE	CLAIMANT
AMC353041	RED BOY #27	PIMA	ACTIVE	CLAIMANT
AMC353042	RED BOY #28	PIMA	ACTIVE	CLAIMANT
AMC353043	RED BOY #29	PIMA	ACTIVE	CLAIMANT
AMC353044	RED BOY #30	PIMA	ACTIVE	CLAIMANT
AMC353045	RED BOY #31	PIMA	ACTIVE	CLAIMANT
AMC353046	RED BOY #32	PIMA	ACTIVE	CLAIMANT
AMC353047	RED BOY #33	PIMA	ACTIVE	CLAIMANT
AMC353048	RED BOY #34	PIMA	ACTIVE	CLAIMANT
AMC353450	FAITH #5	PIMA	CLOSED	CLAIMANT
AMC353451	FAITH #6	PIMA	CLOSED	CLAIMANT
AMC353452	FAITH #7	PIMA	CLOSED	CLAIMANT
AMC353453	FAITH #8	PIMA	CLOSED	CLAIMANT
AMC353454	LITTLE JOHN #1	PIMA	CLOSED	CLAIMANT
AMC355548	LITTLE JOHN #2	PIMA	ACTIVE	CLAIMANT
AMC355549	FAITH #5	PIMA	CLOSED	CLAIMANT
AMC355550	FAITH #6	PIMA	CLOSED	CLAIMANT
AMC355551	FAITH #7	PIMA	CLOSED	CLAIMANT
AMC355552	FAITH #8	PIMA	CLOSED	CLAIMANT
AMC391869	LITTLE JOHN #1	PIMA	ACTIVE	CLAIMANT
AMC391870	RED EAGLE #3	PIMA	ACTIVE	CLAIMANT
AMC391871	RED EAGLE #5	PIMA	ACTIVE	CLAIMANT
AMC391872	RED EAGLE #6	PIMA	ACTIVE	CLAIMANT
AMC391873	RED EAGLE #15	PIMA	ACTIVE	CLAIMANT
AMC395839	HAYBIRD NO. 27	PIMA	ACTIVE	CLAIMANT
AMC395840	HAYBIRD NO. 28	PIMA	ACTIVE	CLAIMANT
AMC395841	HAYBIRD NO. 69	PIMA	ACTIVE	CLAIMANT
AMC395842	HAYBIRD NO. 101	PIMA	ACTIVE	CLAIMANT
AMC395843	HAYBIRD NO. 70	PIMA	ACTIVE	CLAIMANT
AMC395844	HAYBIRD NO. 102	PIMA	ACTIVE	CLAIMANT
AMC395845	AMENDED FAITH #5	PIMA	ACTIVE	CLAIMANT
AMC395846	AMENDED FAITH #6	PIMA	ACTIVE	CLAIMANT
AMC395847	AMENDED FAITH #7	PIMA	ACTIVE	CLAIMANT
AMC395848	AMENDED FAITH #8	PIMA	ACTIVE	CLAIMANT
AMC396155	LITTLE JOHN #4	PIMA	ACTIVE	CLAIMANT
AMC396156	LITTLE JOHN #3	PIMA	ACTIVE	CLAIMANT

NO WARRANTY IS MADE BY BLM FOR USE OF THE DATA
FOR PURPOSES NOT INTENDED BY BLM.



AMC 332724
335544
338249
340594
350412
352956
352967
352990
353015
353030
355548
391869
395380
395839
396155
396792

August 11, 2009

USDOJ-BLM
ARIZONA STATE OFFICE
ONE NORTH CENTRAL AVE
PHOENIX AZ 85004

Sierrita Mining & Ranching Co.
HC 70 Box 4260
Sahuarita, AZ. 85629

LETTER

RECEIVED
BLM AZ STATE OFFICE
2009 AUG 13 P 1:35
PHOENIX, ARIZONA

RE: ERROR ON MINING CLAIMS RENEWAL LIST


Attached is a partial list of claims that we sent with our check for mining claim renewals on Aug 3, and was received by the BLM on August 6 (BLM transaction #2035872).

A series of twelve claims were amended on April 28, 2009, but were not updated on the list that we send with our yearly renewal. The highlighted claims on the corrected partial list are the ones that payment should have been applied to, and a copy of the original partial list that we sent is attached for you to reference.

There was also a typo on the name of claim #AMC 396795. The name of the claim should have been listed as Homestead #24 and we submitted the name as Homestead #23 (line #111 on the list of claims).

I apologize for the error and inconvenience. Please feel free to give me a call if you have any questions.

Sincerely,



Heather L. Fox, Accounts Payable

Ph. 520-625-1204 Fax 520-625-3234
Lic. # ROC189255 / ROC189256
E-mail smrco@aol.com

Corrected list

SIERRITA MINING & RANCHING CO
HC 70 BOX 4260
SAHUARITA AZ 85629

PHONE (520) 625-1204
FAX (520) 625-3234

2009 Mining Claims Renewal
Please renew the following claims through August 2010

	NUMBER	NAME OF CLAIM/SITES	FEE
1	AMC	335544 EAST STAR #1	\$ 140.00
2	AMC	335545 EAST STAR #2	\$ 140.00
3	AMC	335546 EAST STAR #3	\$ 140.00
4	AMC	335547 EAST STAR #4	\$ 140.00
5	AMC	335548 FAITH #3	\$ 140.00
6	AMC	335549 FAITH #4	\$ 140.00
7	AMC	335550 HIDDEN MINE #1	\$ 140.00
8	AMC	335551 HIDDEN MINE #2	\$ 140.00
9	AMC	335552 HIDDEN MINE #3	\$ 140.00
10	AMC	335553 HIDDEN MINE #4	\$ 140.00
11	AMC	335554 HIDDEN MINE #5	\$ 140.00
12	AMC	335555 HIDDEN MINE #6	\$ 140.00
13	AMC	335556 KEYSTONE #1	\$ 140.00
14	AMC	335557 KEYSTONE #2	\$ 140.00
15	AMC	335558 KEYSTONE #3	\$ 140.00
16	AMC	335559 KEYSTONE #4	\$ 140.00
17	AMC	335560 LEADVILLE #2	\$ 140.00
18	AMC	335561 LEADVILLE #3	\$ 140.00
19	AMC	335562 LEADVILLE #12	\$ 140.00
20	AMC	335564 LUCKY STRIKE #1	\$ 140.00
21	AMC	335565 LUCKY STRIKE #2	\$ 140.00
22	AMC	335566 LUCKY STRIKE #3	\$ 140.00
23	AMC	335567 MAY BIRD #8	\$ 140.00
24	AMC	335568 MAY BIRD #12	\$ 140.00
25	AMC	335569 MAY BIRD #13	\$ 140.00
26	AMC	335570 MAY BIRD #14	\$ 140.00
27	AMC	335571 MAY BIRD #15	\$ 140.00
28	AMC	335572 MAY BIRD #20	\$ 140.00
29	AMC	335573 MAY BIRD #22	\$ 140.00
30	AMC	335574 MAY BIRD #23	\$ 140.00
31	AMC	335575 MAY BIRD #24	\$ 140.00
32	AMC	335576 MAY BIRD #25	\$ 140.00
33	AMC	335577 MAY BIRD #29	\$ 140.00
34	AMC	335578 MAY BIRD #30	\$ 140.00
35	AMC	335579 MAY BIRD #31	\$ 140.00
36	AMC	335580 MAY BIRD #32	\$ 140.00
37	AMC	335581 MAY BIRD #33	\$ 140.00
38	AMC	335582 MAY BIRD #34	\$ 140.00
39	AMC	335583 MAY BIRD #35	\$ 140.00
40	AMC	335584 MAY BIRD #53	\$ 140.00
41	AMC	335585 MAY BIRD #54	\$ 140.00
42	AMC	335586 MAY BIRD #55	\$ 140.00
43	AMC	335587 MAY BIRD #61	\$ 140.00
44	AMC	335588 NEW EAST STAR #9	\$ 140.00

RECEIVED
BLM AZ STATE OFFICE
2009 AUG 13 P 1:35
PHOENIX, ARIZONA

45	AMC	335589	NEW EAST STAR EXTENTION #1	\$ 140.00
46	AMC	335590	NEW EAST STAR EXTENTION #2	\$ 140.00
47	AMC	335591	NEW EAST STAR EXTENTION #3	\$ 140.00
48	AMC	335592	NEW EAST STAR EXTENTION #4	\$ 140.00
49	AMC	335593	NEW EAST STAR EXTENTION #5	\$ 140.00
50	AMC	335594	NEW EAST STAR EXTENTION #6	\$ 140.00
51	AMC	335595	NEW EAST STAR EXTENTION #7	\$ 140.00
52	AMC	335596	OLD POWERS #1	\$ 140.00
53	AMC	335597	OLD POWERS #2	\$ 140.00
54	AMC	335598	ORANGE #1	\$ 140.00
55	AMC	335599	ORANGE #2	\$ 140.00
56	AMC	335600	POOR BOY #1	\$ 140.00
57	AMC	335601	POOR BOY #2	\$ 140.00
58	AMC	335602	RED EAGLE #2	\$ 140.00
59	AMC	335603	WASHINGTON #1	\$ 140.00
60	AMC	335604	WASHINGTON #2	\$ 140.00
61	AMC	335605	WEST STAR #1	\$ 140.00
62	AMC	335606	WEST STAR #2	\$ 140.00
63	AMC	335607	WEST STAR #3	\$ 140.00
64	AMC	335608	WEST STAR #4	\$ 140.00
65	AMC	340594	FAITH #1	\$ 140.00
66	AMC	340595	FAITH #2	\$ 140.00
67	AMC	340596	MAY BIRD #63	\$ 140.00
68	AMC	340597	MAY BIRD #65	\$ 140.00
69	AMC	338249	BEANFIELD #7	\$ 140.00
70	AMC	338250	BEANFIELD #8	\$ 140.00
71	AMC	338251	BEANFIELD #9	\$ 140.00
72	AMC	338252	BEANFIELD #10	\$ 140.00
73	AMC	338253	BEANFIELD #11	\$ 140.00
74	AMC	338254	BEANFIELD #12	\$ 140.00
75	AMC	350412	BEANFIELD #6	\$ 140.00
76	AMC	350413	BEANFIELD #16	\$ 140.00
77	AMC	350414	BEANFIELD #17	\$ 140.00
78	AMC	350415	BEANFIELD #18	\$ 140.00
79	AMC	352956	MAY BIRD #1	\$ 140.00
80	AMC	352957	MAY BIRD #45	\$ 140.00
81	AMC	352958	MAY BIRD #46	\$ 140.00
82	AMC	352959	MAY BIRD #47	\$ 140.00
83	AMC	352960	MAY BIRD #48	\$ 140.00
84	AMC	352961	MAY BIRD #49	\$ 140.00
85	AMC	352962	MAY BIRD #50	\$ 140.00
86	AMC	352963	MAY BIRD #56	\$ 140.00
87	AMC	352964	MAY BIRD #57	\$ 140.00
88	AMC	352965	MAY BIRD #64	\$ 140.00
89	AMC	352966	MAY BIRD #66	\$ 140.00
90	AMC	355548	LITTLE JOHN #2	\$ 140.00
91	AMC	391869	LITTLE JOHN #1	\$ 140.00
92	AMC	391870	RED EAGLE #3	\$ 140.00
93	AMC	391871	RED EAGLE #5	\$ 140.00
94	AMC	391872	RED EAGLE #6	\$ 140.00
95	AMC	391873	RED EAGLE #15	\$ 140.00
96	AMC	396601	MAYBIRD #27 (AMENDED)	\$ 140.00

RECEIVED
BLM AZ STATE OFFICE
2009 AUG 13 P 1:35
PHOENIX, ARIZONA

RECEIVED
BLM AZ STATE OFFICE

2009 AUG 13 P 1:35

PHOENIX, ARIZONA

97	AMC	396602	MAYBIRD #28 (AMENDED)	\$ 140.00
98	AMC	396603	MAYBIRD #69 (AMENDED)	\$ 140.00
99	AMC	396605	MAYBIRD #101 (AMENDED)	\$ 140.00
100	AMC	396604	MAYBIRD #70 (AMENDED)	\$ 140.00
101	AMC	396606	MAYBIRD #102 (AMENDED)	\$ 140.00
102	AMC	396595	FAITH #5 (AMENDED)	\$ 140.00
103	AMC	396596	FAITH #6 (AMENDED)	\$ 140.00
104	AMC	396597	FAITH #7 (AMENDED)	\$ 140.00
105	AMC	396598	FAITH #8 (AMENDED)	\$ 140.00
106	AMC	396600	LITTLE JOHN #4 (AMENDED)	\$ 140.00
107	AMC	396599	LITTLE JOHN #3 (AMENDED)	\$ 140.00
108	AMC	396792	HOMESTEAD #21	\$ 140.00
109	AMC	396793	HOMESTEAD #23	\$ 140.00
110	AMC	396794	HOMESTEAD #22	\$ 140.00
111	AMC	396795	HOMESTEAD #24	\$ 140.00
112	AMC	396796	LITTLE JOHN #5	\$ 140.00
113	AMC			
114	AMC			
115	AMC			
116	AMC			
117	AMC			
118	AMC			
119	AMC			
120	AMC			
121	AMC			
122	AMC			
123	AMC			
124	AMC			
125	AMC			
126	AMC			
127	AMC			

TOTAL DUE

\$ 15,680.00

Original list

SIERRITA MINING & RANCHING CO
HC 70 BOX 4260
SAHUARITA AZ 85629

PHONE (520) 625-1204
FAX (520) 625-3234

2009 Mining Claims Renewal
Please renew the following claims through August 2010

RECEIVED
BLM AZ STATE OFFICE
2009 AUG 13 P 1:35
PHOENIX, ARIZONA

	NUMBER	NAME OF CLAIM/SITES	FEE
1	AMC 335544	EAST STAR #1	\$ 140.00
2	AMC 335545	EAST STAR #2	\$ 140.00
3	AMC 335546	EAST STAR #3	\$ 140.00
4	AMC 335547	EAST STAR #4	\$ 140.00
5	AMC 335548	FAITH #3	\$ 140.00
6	AMC 335549	FAITH #4	\$ 140.00
7	AMC 335550	HIDDEN MINE #1	\$ 140.00
8	AMC 335551	HIDDEN MINE #2	\$ 140.00
9	AMC 335552	HIDDEN MINE #3	\$ 140.00
10	AMC 335553	HIDDEN MINE #4	\$ 140.00
11	AMC 335554	HIDDEN MINE #5	\$ 140.00
12	AMC 335555	HIDDEN MINE #6	\$ 140.00
13	AMC 335556	KEYSTONE #1	\$ 140.00
14	AMC 335557	KEYSTONE #2	\$ 140.00
15	AMC 335558	KEYSTONE #3	\$ 140.00
16	AMC 335559	KEYSTONE #4	\$ 140.00
17	AMC 335560	LEADVILLE #2	\$ 140.00
18	AMC 335561	LEADVILLE #3	\$ 140.00
19	AMC 335562	LEADVILLE #12	\$ 140.00
20	AMC 335564	LUCKY STRIKE #1	\$ 140.00
21	AMC 335565	LUCKY STRIKE #2	\$ 140.00
22	AMC 335566	LUCKY STRIKE #3	\$ 140.00
23	AMC 335567	MAY BIRD #8	\$ 140.00
24	AMC 335568	MAY BIRD #12	\$ 140.00
25	AMC 335569	MAY BIRD #13	\$ 140.00
26	AMC 335570	MAY BIRD #14	\$ 140.00
27	AMC 335571	MAY BIRD #15	\$ 140.00
28	AMC 335572	MAY BIRD #20	\$ 140.00
29	AMC 335573	MAY BIRD #22	\$ 140.00
30	AMC 335574	MAY BIRD #23	\$ 140.00
31	AMC 335575	MAY BIRD #24	\$ 140.00
32	AMC 335576	MAY BIRD #25	\$ 140.00
33	AMC 335577	MAY BIRD #29	\$ 140.00
34	AMC 335578	MAY BIRD #30	\$ 140.00
35	AMC 335579	MAY BIRD #31	\$ 140.00
36	AMC 335580	MAY BIRD #32	\$ 140.00
37	AMC 335581	MAY BIRD #33	\$ 140.00
38	AMC 335582	MAY BIRD #34	\$ 140.00
39	AMC 335583	MAY BIRD #35	\$ 140.00
40	AMC 335584	MAY BIRD #53	\$ 140.00
41	AMC 335585	MAY BIRD #54	\$ 140.00
42	AMC 335586	MAY BIRD #55	\$ 140.00
43	AMC 335587	MAY BIRD #61	\$ 140.00
44	AMC 335588	NEW EAST STAR #9	\$ 140.00

45	AMC	335589	NEW EAST STAR EXTENTION #1	\$ 140.00
46	AMC	335590	NEW EAST STAR EXTENTION #2	\$ 140.00
47	AMC	335591	NEW EAST STAR EXTENTION #3	\$ 140.00
48	AMC	335592	NEW EAST STAR EXTENTION #4	\$ 140.00
49	AMC	335593	NEW EAST STAR EXTENTION #5	\$ 140.00
50	AMC	335594	NEW EAST STAR EXTENTION #6	\$ 140.00
51	AMC	335595	NEW EAST STAR EXTENTION #7	\$ 140.00
52	AMC	335596	OLD POWERS #1	\$ 140.00
53	AMC	335597	OLD POWERS #2	\$ 140.00
54	AMC	335598	ORANGE #1	\$ 140.00
55	AMC	335599	ORANGE #2	\$ 140.00
56	AMC	335600	POOR BOY #1	\$ 140.00
57	AMC	335601	POOR BOY #2	\$ 140.00
58	AMC	335602	RED EAGLE #2	\$ 140.00
59	AMC	335603	WASHINGTON #1	\$ 140.00
60	AMC	335604	WASHINGTON #2	\$ 140.00
61	AMC	335605	WEST STAR #1	\$ 140.00
62	AMC	335606	WEST STAR #2	\$ 140.00
63	AMC	335607	WEST STAR #3	\$ 140.00
64	AMC	335608	WEST STAR #4	\$ 140.00
65	AMC	340594	FAITH #1	\$ 140.00
66	AMC	340595	FAITH #2	\$ 140.00
67	AMC	340596	MAY BIRD #63	\$ 140.00
68	AMC	340597	MAY BIRD #65	\$ 140.00
69	AMC	338249	BEANFIELD #7	\$ 140.00
70	AMC	338250	BEANFIELD #8	\$ 140.00
71	AMC	338251	BEANFIELD #9	\$ 140.00
72	AMC	338252	BEANFIELD #10	\$ 140.00
73	AMC	338253	BEANFIELD #11	\$ 140.00
74	AMC	338254	BEANFIELD #12	\$ 140.00
75	AMC	350412	BEANFIELD #6	\$ 140.00
76	AMC	350413	BEANFIELD #16	\$ 140.00
77	AMC	350414	BEANFIELD #17	\$ 140.00
78	AMC	350415	BEANFIELD #18	\$ 140.00
79	AMC	352956	MAY BIRD #1	\$ 140.00
80	AMC	352957	MAY BIRD #45	\$ 140.00
81	AMC	352958	MAY BIRD #46	\$ 140.00
82	AMC	352959	MAY BIRD #47	\$ 140.00
83	AMC	352960	MAY BIRD #48	\$ 140.00
84	AMC	352961	MAY BIRD #49	\$ 140.00
85	AMC	352962	MAY BIRD #50	\$ 140.00
86	AMC	352963	MAY BIRD #56	\$ 140.00
87	AMC	352964	MAY BIRD #57	\$ 140.00
88	AMC	352965	MAY BIRD #64	\$ 140.00
89	AMC	352966	MAY BIRD #66	\$ 140.00
90	AMC	355548	LITTLE JOHN #2	\$ 140.00
91	AMC	391869	LITTLE JOHN #1	\$ 140.00
92	AMC	391870	RED EAGLE #3	\$ 140.00
93	AMC	391871	RED EAGLE #5	\$ 140.00
94	AMC	391872	RED EAGLE #6	\$ 140.00
95	AMC	391873	RED EAGLE #15	\$ 140.00
96	AMC	395389	MAYBIRD #27	\$ 140.00

PHOENIX, ARIZONA

2009 AUG 13 P 1:35

RECEIVED
BLM AZ STATE OFFICE

97	AMC	395840	MAYBIRD #28	\$ 140.00
98	AMC	395841	MAYBIRD #69	\$ 140.00
99	AMC	395842	MAYBIRD #101	\$ 140.00
100	AMC	395843	MAYBIRD #70	\$ 140.00
101	AMC	395844	MAYBIRD #102	\$ 140.00
102	AMC	395845	FAITH #5 (AMENDED)	\$ 140.00
103	AMC	395846	FAITH #6 (AMENDED)	\$ 140.00
104	AMC	395847	FAITH #7 (AMENDED)	\$ 140.00
105	AMC	395848	FAITH #8 (AMENDED)	\$ 140.00
106	AMC	396155	LITTLE JOHN #4	\$ 140.00
107	AMC	396156	LITTLE JOHN #3	\$ 140.00
108	AMC	396792	HOMESTEAD #21	\$ 140.00
109	AMC	396793	HOMESTEAD #23	\$ 140.00
110	AMC	396794	HOMESTEAD #22	\$ 140.00
111	AMC	396795	HOMESTEAD #23	\$ 140.00
112	AMC	396796	LITTLE JOHN #5	\$ 140.00
113	AMC			
114	AMC			
115	AMC			
116	AMC			
117	AMC			
118	AMC			
119	AMC			
120	AMC			
121	AMC			
122	AMC			
123	AMC			
124	AMC			
125	AMC			
126	AMC			
127	AMC			

TOTAL DUE

\$ 15,680.00

PHOENIX, ARIZONA

2009 AUG 13 P 1:35

RECEIVED
BLM AZ STATE OFFICE



SIERRITA MINING & RANCHING CO.
HC 70 BOX 4260
SAHUARITA, AZ 85629-9311



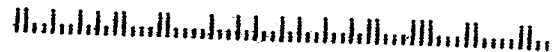
RECEIVED
BLM AZ STATE OFFICE

2009 AUG 13 P 1:36

PHOENIX, ARIZONA

USDOI-BLM
ARIZONA STATE OFFICE
ONE NORTH CENTRAL AVE
PHOENIX AZ 85004


8500434427 0041





SMC 335544
340594
338249
350412
352956
355548
391869
395380
395839
396155
396792
353030

AMC 352990
353015
352967
332724



Sierrita Mining & Ranching Co.
HC 70 Box 4260
Sahuarita, AZ. 85629

August 3, 2009

RECEIVED
BLM AZ STATE OFFICE
2009 AUG 10 A 10:55
PHOENIX, ARIZONA


USDOI-BLM
ARIZONA STATE OFFICE
ONE NORTH CENTRAL AVE
PHOENIX AZ 85004

RE: MINING CLAIM RENEWALS THROUGH 2010

Attached is a list of claims we wish to renew through 2010. Attached is our check for \$29,400.00.

If you have any questions or need any more information, please give me a call at 520-625-1204.

Sincerely,


Heather L Fox, Accounts Payable



210

SIERRITA MINING & RANCHING CO
 HC 70 BOX 4260
 SAHUARITA AZ 85629

PHONE (520) 625-1204
 FAX (520) 625-3234

2009 Mining Claims Renewal
 Please renew the following claims through August 2010

	NUMBER	NAME OF CLAIM/SITES	FEE
L 1	AMC 335544	EAST STAR #1	\$ 140.00
2	AMC 335545	EAST STAR #2	\$ 140.00
3	AMC 335546	EAST STAR #3	\$ 140.00
4	AMC 335547	EAST STAR #4	\$ 140.00
5	AMC 335548	FAITH #3	\$ 140.00
6	AMC 335549	FAITH #4	\$ 140.00
7	AMC 335550	HIDDEN MINE #1	\$ 140.00
8	AMC 335551	HIDDEN MINE #2	\$ 140.00
9	AMC 335552	HIDDEN MINE #3	\$ 140.00
10	AMC 335553	HIDDEN MINE #4	\$ 140.00
11	AMC 335554	HIDDEN MINE #5	\$ 140.00
12	AMC 335555	HIDDEN MINE #6	\$ 140.00
13	AMC 335556	KEYSTONE #1	\$ 140.00
14	AMC 335557	KEYSTONE #2	\$ 140.00
15	AMC 335558	KEYSTONE #3	\$ 140.00
16	AMC 335559	KEYSTONE #4	\$ 140.00
17	AMC 335560	LEADVILLE #2	\$ 140.00
18	AMC 335561	LEADVILLE #3	\$ 140.00
19	AMC 335562	LEADVILLE #12	\$ 140.00
20	AMC 335564	LUCKY STRIKE #1	\$ 140.00
21	AMC 335565	LUCKY STRIKE #2	\$ 140.00
22	AMC 335566	LUCKY STRIKE #3	\$ 140.00
23	AMC 335567	MAY BIRD #8	\$ 140.00
24	AMC 335568	MAY BIRD #12	\$ 140.00
25	AMC 335569	MAY BIRD #13	\$ 140.00
26	AMC 335570	MAY BIRD #14	\$ 140.00
27	AMC 335571	MAY BIRD #15	\$ 140.00
28	AMC 335572	MAY BIRD #20	\$ 140.00
29	AMC 335573	MAY BIRD #22	\$ 140.00
30	AMC 335574	MAY BIRD #23	\$ 140.00
31	AMC 335575	MAY BIRD #24	\$ 140.00
32	AMC 335576	MAY BIRD #25	\$ 140.00
33	AMC 335577	MAY BIRD #29	\$ 140.00
34	AMC 335578	MAY BIRD #30	\$ 140.00
35	AMC 335579	MAY BIRD #31	\$ 140.00
36	AMC 335580	MAY BIRD #32	\$ 140.00
37	AMC 335581	MAY BIRD #33	\$ 140.00
38	AMC 335582	MAY BIRD #34	\$ 140.00
39	AMC 335583	MAY BIRD #35	\$ 140.00
40	AMC 335584	MAY BIRD #53	\$ 140.00
41	AMC 335585	MAY BIRD #54	\$ 140.00
42	AMC 335586	MAY BIRD #55	\$ 140.00
43	AMC 335587	MAY BIRD #61	\$ 140.00
44	AMC 335588	NEW EAST STAR #9	\$ 140.00

RECEIVED
 PLIMAZ SITE OFFICE
 2009 AUG 10 A 10:55
 PHOENIX, ARIZONA

RECEIVED
CLM AZ STATE OFFICE

2009 AUG 10 A 10:55

PHOENIX, ARIZONA

45	AMC	335589	NEW EAST STAR EXTENTION #1	\$ 140.00
46	AMC	335590	NEW EAST STAR EXTENTION #2	\$ 140.00
47	AMC	335591	NEW EAST STAR EXTENTION #3	\$ 140.00
48	AMC	335592	NEW EAST STAR EXTENTION #4	\$ 140.00
49	AMC	335593	NEW EAST STAR EXTENTION #5	\$ 140.00
50	AMC	335594	NEW EAST STAR EXTENTION #6	\$ 140.00
51	AMC	335595	NEW EAST STAR EXTENTION #7	\$ 140.00
52	AMC	335596	OLD POWERS #1	\$ 140.00
53	AMC	335597	OLD POWERS #2	\$ 140.00
54	AMC	335598	ORANGE #1	\$ 140.00
55	AMC	335599	ORANGE #2	\$ 140.00
56	AMC	335600	POOR BOY #1	\$ 140.00
57	AMC	335601	POOR BOY #2	\$ 140.00
58	AMC	335602	RED EAGLE #2	\$ 140.00
59	AMC	335603	WASHINGTON #1	\$ 140.00
60	AMC	335604	WASHINGTON #2	\$ 140.00
61	AMC	335605	WEST STAR #1	\$ 140.00
62	AMC	335606	WEST STAR #2	\$ 140.00
63	AMC	335607	WEST STAR #3	\$ 140.00
64	AMC	335608	WEST STAR #4	\$ 140.00
65	AMC	L 340594	FAITH #1	\$ 140.00
66	AMC	340595	FAITH #2	\$ 140.00
67	AMC	340596	MAY BIRD #63	\$ 140.00
68	AMC	340597	MAY BIRD #65	\$ 140.00
69	AMC	L 338249	BEANFIELD #7	\$ 140.00
70	AMC	338250	BEANFIELD #8	\$ 140.00
71	AMC	338251	BEANFIELD #9	\$ 140.00
72	AMC	338252	BEANFIELD #10	\$ 140.00
73	AMC	338253	BEANFIELD #11	\$ 140.00
74	AMC	338254	BEANFIELD #12	\$ 140.00
75	AMC	L 350412	BEANFIELD #6	\$ 140.00
76	AMC	350413	BEANFIELD #16	\$ 140.00
77	AMC	350414	BEANFIELD #17	\$ 140.00
78	AMC	350415	BEANFIELD #18	\$ 140.00
79	AMC	L 352956	MAY BIRD #1	\$ 140.00
80	AMC	352957	MAY BIRD #45	\$ 140.00
81	AMC	352958	MAY BIRD #46	\$ 140.00
82	AMC	352959	MAY BIRD #47	\$ 140.00
83	AMC	352960	MAY BIRD #48	\$ 140.00
84	AMC	352961	MAY BIRD #49	\$ 140.00
85	AMC	352962	MAY BIRD #50	\$ 140.00
86	AMC	352963	MAY BIRD #56	\$ 140.00
87	AMC	352964	MAY BIRD #57	\$ 140.00
88	AMC	352965	MAY BIRD #64	\$ 140.00
89	AMC	352966	MAY BIRD #66	\$ 140.00
90	AMC	L 355548	LITTLE JOHN #2	\$ 140.00
91	AMC	L 391869	LITTLE JOHN #1	\$ 140.00
92	AMC	391870	RED EAGLE #3	\$ 140.00
93	AMC	391871	RED EAGLE #5	\$ 140.00
94	AMC	391872	RED EAGLE #6	\$ 140.00
95	AMC	391873	RED EAGLE #15	\$ 140.00
96	AMC	395389	MAYBIRD #27	\$ 140.00

895380

395839

97	AMC	395840	MAYBIRD #28		
98	AMC	395841	MAYBIRD #69	\$	140.00
99	AMC	395842	MAYBIRD #101	\$	140.00
100	AMC	395843	MAYBIRD #70	\$	140.00
101	AMC	395844	MAYBIRD #102	\$	140.00
102	AMC	395845	FAITH #5 (AMENDED)	\$	140.00
103	AMC	395846	FAITH #6 (AMENDED)	\$	140.00
104	AMC	395847	FAITH #7 (AMENDED)	\$	140.00
105	AMC	395848	FAITH #8 (AMENDED)	\$	140.00
106	AMC	396155	LITTLE JOHN #4	\$	140.00
107	AMC	396156	LITTLE JOHN #3	\$	140.00
108	AMC	396792	HOMESTEAD #21	\$	140.00
109	AMC	396793	HOMESTEAD #23	\$	140.00
110	AMC	396794	HOMESTEAD #22	\$	140.00
111	AMC	396795	HOMESTEAD #23	\$	140.00
112	AMC	396796	LITTLE JOHN #5	\$	140.00
113	AMC				
114	AMC				
115	AMC				
116	AMC				
117	AMC				
118	AMC				
119	AMC				
120	AMC				
121	AMC				
122	AMC				
123	AMC				
124	AMC				
125	AMC				
126	AMC				
127	AMC				

TOTAL DUE

\$ 15,680.00

RECEIVED
 CLM AND STATE OFFICE
 2009 AUG 10 A 10:55
 TUCSON, ARIZONA

210

SIERRITA MINING & RANCHING CO AND DENNY NOLEN
 HC 70 BOX 4260
 SAHUARITA AZ 85629

PHONE (520) 625-1204
 FAX (520) 625-3234

2009 Mining Claim Renewal
 Please renew the following claims through August 2010

	NUMBER	NAME OF CLAIMS/SITES	FEE
1	AMC / 352967	HOMESTEAD #1	\$ 140.00
2	AMC 352968	HOMESTEAD #2	\$ 140.00
3	AMC 352969	HOMESTEAD #3	\$ 140.00
4	AMC 352970	HOMESTEAD #4	\$ 140.00
5	AMC 352971	HOMESTEAD #5	\$ 140.00
6	AMC 352972	HOMESTEAD #6	\$ 140.00
7	AMC 352973	HOMESTEAD #7	\$ 140.00
8	AMC 352974	HOMESTEAD #8	\$ 140.00
9	AMC 352975	HOMESTEAD #9	\$ 140.00
10	AMC 352976	HOMESTEAD #10	\$ 140.00
11	AMC 352977	HOMESTEAD #11	\$ 140.00
12	AMC 352978	HOMESTEAD #12	\$ 140.00
13	AMC 352979	HOMESTEAD #13	\$ 140.00
14	AMC 352980	HOMESTEAD #14	\$ 140.00
15	AMC 352981	HOMESTEAD #15	\$ 140.00
16	AMC 352982	HOMESTEAD #16	\$ 140.00
17	AMC 352983	HOMESTEAD #17	\$ 140.00
18	AMC 352984	HOMESTEAD #18	\$ 140.00
19	AMC 352985	HOMESTEAD #19	\$ 140.00
20	AMC 352986	HOMESTEAD #20	\$ 140.00
21	AMC / 352990	RICHEY #1	\$ 140.00
22	AMC 352991	RICHEY #2	\$ 140.00
23	AMC 352992	RICHEY #3	\$ 140.00
24	AMC 352993	RICHEY #4	\$ 140.00
25	AMC 352994	RICHEY #5	\$ 140.00
26	AMC 352995	RICHEY #6	\$ 140.00
27	AMC 352996	RICHEY #7	\$ 140.00
28	AMC 352997	RICHEY #8	\$ 140.00
29	AMC / 353015	RED BOY #1	\$ 140.00
30	AMC 353016	RED BOY #2	\$ 140.00
31	AMC 353017	RED BOY #3	\$ 140.00
32	AMC 353018	RED BOY #4	\$ 140.00
33	AMC 353019	RED BOY #5	\$ 140.00
34	AMC 353020	RED BOY #6	\$ 140.00
35	AMC 353021	RED BOY #7	\$ 140.00
36	AMC 353022	RED BOY #8	\$ 140.00
37	AMC 353023	RED BOY #9	\$ 140.00
38	AMC 353024	RED BOY #10	\$ 140.00
39	AMC 353025	RED BOY #11	\$ 140.00
40	AMC 353026	RED BOY #12	\$ 140.00
41	AMC 353027	RED BOY #13	\$ 140.00
42	AMC 353028	RED BOY #14	\$ 140.00
43	AMC 353029	RED BOY #15	\$ 140.00

RECEIVED
 DIV. OF STATE OFFICE
 2009 AUG 10 A 10:55
 PHOENIX, ARIZONA

44	AMC	353030	RED BOY #16	\$ 140.00
45	AMC	353031	RED BOY #17	\$ 140.00
46	AMC	353032	RED BOY #18	\$ 140.00
47	AMC	353033	RED BOY #19	\$ 140.00
48	AMC	353034	RED BOY #20	\$ 140.00
49	AMC	353035	RED BOY #21	\$ 140.00
50	AMC	353036	RED BOY #22	\$ 140.00
51	AMC	353037	RED BOY #23	\$ 140.00
52	AMC	353038	RED BOY #24	\$ 140.00
53	AMC	353039	RED BOY #25	\$ 140.00
54	AMC	353040	RED BOY #26	\$ 140.00
55	AMC	353041	RED BOY #27	\$ 140.00
56	AMC	353042	RED BOY #28	\$ 140.00
57	AMC	353043	RED BOY #29	\$ 140.00
58	AMC	353044	RED BOY #30	\$ 140.00
59	AMC	353045	RED BOY #31	\$ 140.00
60	AMC	353046	RED BOY #32	\$ 140.00
61	AMC	353047	RED BOY #33	\$ 140.00
62	AMC	353048	RED BOY #34	\$ 140.00
63	AMC	332724	EAGLE #12	\$ 140.00
64	AMC	332725	KEYSTONE #1	\$ 140.00
65	AMC	332726	KEYSTONE #2	\$ 140.00
66	AMC	332727	KEYSTONE #3	\$ 140.00
67	AMC	332728	KEYSTONE #4	\$ 140.00
68	AMC	332729	KEYSTONE #5	\$ 140.00
69	AMC	332730	KEYSTONE #10	\$ 140.00
70	AMC	332731	KEYSTONE #11	\$ 140.00
71	AMC	332732	KEYSTONE #12	\$ 140.00
72	AMC	332733	KEYSTONE #13	\$ 140.00
73	AMC	332734	KEYSTONE #14	\$ 140.00
74	AMC	332735	LEADVILLE #4	\$ 140.00
75	AMC	332736	LEADVILLE #5	\$ 140.00
76	AMC	332737	LEADVILLE #6	\$ 140.00
77	AMC	332738	NEW LEADVILLE #9	\$ 140.00
78	AMC	332739	LEADVILLE #14	\$ 140.00
79	AMC	332740	MAYBIRD #26	\$ 140.00
80	AMC	332741	NEW EAST STAR EXTENSION #8	\$ 140.00
81	AMC	332742	NEW EAST STAR EXTENSION #9	\$ 140.00
82	AMC	332743	NEW EAST STAR EXTENSION #10	\$ 140.00
83	AMC	332744	NEW EAST STAR EXTENSION #11	\$ 140.00
84	AMC	332745	NEW EAST STAR EXTENSION #12	\$ 140.00
85	AMC	332746	NEW EAST STAR EXTENSION #13	\$ 140.00
86	AMC	332747	NEW EAST STAR EXTENSION #14	\$ 140.00
87	AMC	332748	NEW EAST STAR #15	\$ 140.00
88	AMC	332749	NEW EAST STAR #16	\$ 140.00
89	AMC	332750	NEW EAST STAR EXTENSION #17	\$ 140.00
90	AMC	332751	NEW EAST STAR EXTENSION #19	\$ 140.00
91	AMC	332752	NEW EAST STAR EXTENSION #20	\$ 140.00
92	AMC	332753	NEW EAST STAR EXTENSION #21	\$ 140.00
93	AMC	332754	NEW EAST STAR EXTENSION #22	\$ 140.00
94	AMC	332755	NEW EAST STAR EXTENSION #25	\$ 140.00
95	AMC	332756	RED EAGLE #1	\$ 140.00

PHOENIX, ARIZONA

2009 AUG 10 A 10:55

RECEIVED
 LMA STATE OFFICE

96	AMC	332757	RED EAGLE #4	\$ 140.00
97	AMC	332758	RED EAGLE #10	\$ 140.00
98	AMC	332759	RED EAGLE #11	\$ 140.00
99	AMC			
100	AMC			
101	AMC			
102	AMC			
103	AMC			
104	AMC			
105	AMC			
106	AMC			
107	AMC			
108	AMC			
109	AMC			
110	AMC			

TOTAL DUE	\$ 13,720.00
DENNY NOLEN	\$ 6,860.00
SIERRITA MINING	\$ 6,860.00

RECEIVED
 PLM A7 STATE OFFICE
 2009 AUG 10 A 10:55
 PHOENIX, ARIZONA

United States Department of the Interior
Bureau of Land Management
 BUSINESS & SUPPORT SVCS DIV
 ONE N CENTRAL AVE SUITE 800
 PHOENIX, AZ 85004 -4427
 Phone: (602) 417-9200

Receipt

No: 1971992

Transaction #: 2035872	
Date of Transaction: 08/06/2009	
CUSTOMER:	SIERRITA MINING & RANCHING CO HC 70 BOX 4260 SAHUARITA, AZ 85629-9311 US

LINE #	QTY	DESCRIPTION	REMARKS	UNIT PRICE	TOTAL
1	2.00	LOCATABLE MINERALS / MINING CLAIMS-NOT NEW-UNADJUD, ONE AUTH NO. ONLY / MINING CLAIM MONEY RECEIVED CASES: AMC335544/\$15680.00, AMC352967/\$13720.00	MAINT 2010	- n/a -	29400.00
TOTAL:					\$29,400.00

PAYMENT INFORMATION					
1	AMOUNT:	29400.00	POSTMARKED:	08/04/2009	
	TYPE:	CHECK	RECEIVED:	08/06/2009	
	CHECK NO:	38094			
	NAME:	SIERRITA MINING AND RANCHING CO HC 70 BOX 4260 SAHUARITA AZ 85629-9311 US			


REMARKS

This receipt was generated by the automated BLM Collections and Billing System and is a paper representation of a portion of the official electronic record contained therein.

210?



AMC 359013 AMC 335544
AMC 340594
AMC 338249
AMC 350412
AMC 352956



Sierrita Mining & Ranching Co.
HC 70 Box 4260
Sahuarita, AZ. 85629

AMC 355548
AMC 391869
AMC 352967

August 8, 2008

USDOI-BLM
ARIZONA STATE OFFICE
ONE NORTH CENTRAL AVE
PHOENIX AZ 85004

RECEIVED
BLM. AZ STATE OFFICE
2008 AUG 12 A 7:59
PHOENIX, ARIZONA

RE: MINING CLAIM RENEWALS THROUGH 2008

Attached is a list of claims we wish to renew through 2009. Attached is our check for \$20,125.00.

If you have any questions or need any more information, please give me a call at 520-625-1204.

Sincerely,

Heather L. Fox
Heather L. Fox, Accounts Payable

ENTERED INTO COMPUTER

SEP 08 '08



Ph. 520-625-1204 Fax 520-625-3234
Lic. # ROC189255 / ROC189256
E-mail smrco@aol.com

SIERRITA MINING & RANCHING CO
HC 70 BOX 4529
SAHUARITA AZ 85629

PHONE (520) 625-1204
FAX (520) 625-3234

2008 Mining Claims Renewal
Please renew the following claims through August 2009

	NUMBER	NAME OF CLAIM/SITES	FEE
1	AMC 335544	EAST STAR #1	\$ 125.00
2	AMC 335545	EAST STAR #2	\$ 125.00
3	AMC 335546	EAST STAR #3	\$ 125.00
4	AMC 335547	EAST STAR #4	\$ 125.00
5	AMC 335548	FAITH #3	\$ 125.00
6	AMC 335549	FAITH #4	\$ 125.00
7	AMC 335550	HIDDEN MINE #1	\$ 125.00
8	AMC 335551	HIDDEN MINE #2	\$ 125.00
9	AMC 335552	HIDDEN MINE #3	\$ 125.00
10	AMC 335553	HIDDEN MINE #4	\$ 125.00
11	AMC 335554	HIDDEN MINE #5	\$ 125.00
12	AMC 335555	HIDDEN MINE #6	\$ 125.00
13	AMC 335556	KEYSTONE #1	\$ 125.00
14	AMC 335557	KEYSTONE #2	\$ 125.00
15	AMC 335558	KEYSTONE #3	\$ 125.00
16	AMC 335559	KEYSTONE #4	\$ 125.00
17	AMC 335560	LEADVILLE #2	\$ 125.00
18	AMC 335561	LEADVILLE #3	\$ 125.00
19	AMC 335562	LEADVILLE #12	\$ 125.00
20	AMC 335564	LUCKY STRIKE #1	\$ 125.00
21	AMC 335565	LUCKY STRIKE #2	\$ 125.00
22	AMC 335566	LUCKY STRIKE #3	\$ 125.00
23	AMC 335567	MAY BIRD #8	\$ 125.00
24	AMC 335568	MAY BIRD #12	\$ 125.00
25	AMC 335569	MAY BIRD #13	\$ 125.00
26	AMC 335570	MAY BIRD #14	\$ 125.00
27	AMC 335571	MAY BIRD #15	\$ 125.00
28	AMC 335572	MAY BIRD #20	\$ 125.00
29	AMC 335573	MAY BIRD #22	\$ 125.00
30	AMC 335574	MAY BIRD #23	\$ 125.00
31	AMC 335575	MAY BIRD #24	\$ 125.00
32	AMC 335576	MAY BIRD #25	\$ 125.00
33	AMC 335577	MAY BIRD #29	\$ 125.00
34	AMC 335578	MAY BIRD #30	\$ 125.00
35	AMC 335579	MAY BIRD #31	\$ 125.00
36	AMC 335580	MAY BIRD #32	\$ 125.00
37	AMC 335581	MAY BIRD #33	\$ 125.00
38	AMC 335582	MAY BIRD #34	\$ 125.00
39	AMC 335583	MAY BIRD #35	\$ 125.00
40	AMC 335584	MAY BIRD #53	\$ 125.00
41	AMC 335585	MAY BIRD #54	\$ 125.00
42	AMC 335586	MAY BIRD #55	\$ 125.00
43	AMC 335587	MAY BIRD #61	\$ 125.00
44	AMC 335588	NEW EAST STAR #9	\$ 125.00

RECEIVED
B.L.M. AZ STATE OFFICE
2008 AUG 12 A 7 55
PHOENIX, ARIZONA

45	AMC	335589	NEW EAST STAR EXTENTION #1	\$ 125.00
46	AMC	335590	NEW EAST STAR EXTENTION #2	\$ 125.00
47	AMC	335591	NEW EAST STAR EXTENTION #3	\$ 125.00
48	AMC	335592	NEW EAST STAR EXTENTION #4	\$ 125.00
49	AMC	335593	NEW EAST STAR EXTENTION #5	\$ 125.00
50	AMC	335594	NEW EAST STAR EXTENTION #6	\$ 125.00
51	AMC	335595	NEW EAST STAR EXTENTION #7	\$ 125.00
52	AMC	335596	OLD POWERS #1	\$ 125.00
53	AMC	335597	OLD POWERS #2	\$ 125.00
54	AMC	335598	ORANGE #1	\$ 125.00
55	AMC	335599	ORANGE #2	\$ 125.00
56	AMC	335600	POOR BOY #1	\$ 125.00
57	AMC	335601	POOR BOY #2	\$ 125.00
58	AMC	335602	RED EAGLE #2	\$ 125.00
59	AMC	335603	WASHINGTON #1	\$ 125.00
60	AMC	335604	WASHINGTON #2	\$ 125.00
61	AMC	335605	WEST STAR #1	\$ 125.00
62	AMC	335606	WEST STAR #2	\$ 125.00
63	AMC	335607	WEST STAR #3	\$ 125.00
64	AMC	335608	WEST STAR #4	\$ 125.00
65	AMC	340594	FAITH #1	\$ 125.00
66	AMC	340595	FAITH #2	\$ 125.00
67	AMC	340596	MAY BIRD #63	\$ 125.00
68	AMC	340597	MAY BIRD #65	\$ 125.00
69	AMC	338249	BEANFIELD #7	\$ 125.00
70	AMC	338250	BEANFIELD #8	\$ 125.00
71	AMC	338251	BEANFIELD #9	\$ 125.00
72	AMC	338252	BEANFIELD #10	\$ 125.00
73	AMC	338253	BEANFIELD #11	\$ 125.00
74	AMC	338254	BEANFIELD #12	\$ 125.00
75	AMC	350412	BEANFIELD #6	\$ 125.00
76	AMC	350413	BEANFIELD #16	\$ 125.00
77	AMC	350414	BEANFIELD #17	\$ 125.00
78	AMC	350415	BEANFIELD #18	\$ 125.00
79	AMC	352956	MAY BIRD #1	\$ 125.00
80	AMC	352957	MAY BIRD #45	\$ 125.00
81	AMC	352958	MAY BIRD #46	\$ 125.00
82	AMC	352959	MAY BIRD #47	\$ 125.00
83	AMC	352960	MAY BIRD #48	\$ 125.00
84	AMC	352961	MAY BIRD #49	\$ 125.00
85	AMC	352962	MAY BIRD #50	\$ 125.00
86	AMC	352963	MAY BIRD #56	\$ 125.00
87	AMC	352964	MAY BIRD #57	\$ 125.00
88	AMC	352965	MAY BIRD #64	\$ 125.00
89	AMC	352966	MAY BIRD #66	\$ 125.00
90	AMC	355548	LITTLE JOHN #2	\$ 125.00
91	AMC	355549	FAITH #5	\$ 125.00
92	AMC	355550	FAITH #6	\$ 125.00
93	AMC	355551	FAITH #7	\$ 125.00
94	AMC	355552	FAITH #8	\$ 125.00
95	AMC	391869	LITTLE JOHN #1	\$ 125.00
96	AMC	391870	RED EAGLE #3	\$ 125.00

PHOENIX, ARIZONA

2008 AUG 12 A 7:55

RECEIVED
B.L.M. AZ STATE OFFICE

97	AMC	391871	RED EAGLE #5	\$	125.00
98	AMC	391872	RED EAGLE #6	\$	125.00
99	AMC	391873	RED EAGLE #15	\$	125.00

TOTAL DUE

\$ 12,375.00

RECEIVED
 B.L.M. AZ STATE OFFICE
 2008 AUG 12 A 7:55
 PHOENIX, ARIZONA

SIERRITA MINING & RANCHING CO AND DENNY NOLEN
 HC 70 BOX 4529
 SAHUARITA AZ 85629

PHONE (520) 625-1204
 FAX (520) 625-3234

2008 Mining Claim Renewal
 Please renew the following claims through August 2009

	NUMBER	NAME OF CLAIMS/SITES	FEE
1	AMC 352967	HOMESTEAD #1	
2	AMC 352968	HOMESTEAD #2	\$ 125.00
3	AMC 352969	HOMESTEAD #3	\$ 125.00
4	AMC 352970	HOMESTEAD #4	\$ 125.00
5	AMC 352971	HOMESTEAD #5	\$ 125.00
6	AMC 352972	HOMESTEAD #6	\$ 125.00
7	AMC 352973	HOMESTEAD #7	\$ 125.00
8	AMC 352974	HOMESTEAD #8	\$ 125.00
9	AMC 352975	HOMESTEAD #9	\$ 125.00
10	AMC 352976	HOMESTEAD #10	\$ 125.00
11	AMC 352977	HOMESTEAD #11	\$ 125.00
12	AMC 352978	HOMESTEAD #12	\$ 125.00
13	AMC 352979	HOMESTEAD #13	\$ 125.00
14	AMC 352980	HOMESTEAD #14	\$ 125.00
15	AMC 352981	HOMESTEAD #15	\$ 125.00
16	AMC 352982	HOMESTEAD #16	\$ 125.00
17	AMC 352983	HOMESTEAD #17	\$ 125.00
18	AMC 352984	HOMESTEAD #18	\$ 125.00
19	AMC 352985	HOMESTEAD #19	\$ 125.00
20	AMC 352986	HOMESTEAD #20	\$ 125.00
21	AMC 352990	RICHEY #1	\$ 125.00
22	AMC 352991	RICHEY #2	\$ 125.00
23	AMC 352992	RICHEY #3	\$ 125.00
24	AMC 352993	RICHEY #4	\$ 125.00
25	AMC 352994	RICHEY #5	\$ 125.00
26	AMC 352995	RICHEY #6	\$ 125.00
27	AMC 352996	RICHEY #7	\$ 125.00
28	AMC 352997	RICHEY #8	\$ 125.00
29	AMC 353015	RED BOY #1	\$ 125.00
30	AMC 353016	RED BOY #2	\$ 125.00
31	AMC 353017	RED BOY #3	\$ 125.00
32	AMC 353018	RED BOY #4	\$ 125.00
33	AMC 353019	RED BOY #5	\$ 125.00
34	AMC 353020	RED BOY #6	\$ 125.00
35	AMC 353021	RED BOY #7	\$ 125.00
36	AMC 353022	RED BOY #8	\$ 125.00
37	AMC 353023	RED BOY #9	\$ 125.00
38	AMC 353024	RED BOY #10	\$ 125.00
39	AMC 353025	RED BOY #11	\$ 125.00
40	AMC 353026	RED BOY #12	\$ 125.00
41	AMC 353027	RED BOY #13	\$ 125.00
42	AMC 353028	RED BOY #14	\$ 125.00
43	AMC 353029	RED BOY #15	\$ 125.00

RECEIVED
 B.L.M. AZ STATE OFFICE
 2008 AUG 12 A 7 55
 PHOENIX, ARIZONA

44	AMC	353030	RED BOY #16	
45	AMC	353031	RED BOY #17	\$ 125.00
46	AMC	353032	RED BOY #18	\$ 125.00
47	AMC	353033	RED BOY #19	\$ 125.00
48	AMC	353034	RED BOY #20	\$ 125.00
49	AMC	353035	RED BOY #21	\$ 125.00
50	AMC	353036	RED BOY #22	\$ 125.00
51	AMC	353037	RED BOY #23	\$ 125.00
52	AMC	353038	RED BOY #24	\$ 125.00
53	AMC	353039	RED BOY #25	\$ 125.00
54	AMC	353040	RED BOY #26	\$ 125.00
55	AMC	353041	RED BOY #27	\$ 125.00
56	AMC	353042	RED BOY #28	\$ 125.00
57	AMC	353043	RED BOY #29	\$ 125.00
58	AMC	353044	RED BOY #30	\$ 125.00
59	AMC	353045	RED BOY #31	\$ 125.00
60	AMC	353046	RED BOY #32	\$ 125.00
61	AMC	353047	RED BOY #33	\$ 125.00
62	AMC	353048	RED BOY #34	\$ 125.00
				\$ 125.00

TOTAL DUE	\$ 7,750.00
DENNY NOLEN	\$ 3,875.00
SIERRITA MINING	\$ 3,875.00

RECEIVED
 B.L.M. AZ STATE OFFICE
 2008 AUG 12 A 7 59
 PHOENIX, ARIZONA

United States Department of the Interior

Bureau of Land Management
 BUSINESS & SUPPORT SVCS DIV
 ONE N CENTRAL AVE SUITE 800
 PHOENIX, AZ 85004 -4427
 Phone: (602) 417-9200

Receipt

No: 1759215


Transaction #: 1816699	
Date of Transaction: 08/12/2008	
CUSTOMER:	SIERRITA MINING & RANCHING COMPANY HC 70, BOX 4260 SAHUARITA, AZ 85629

LINE #	QTY	DESCRIPTION	REMARKS	UNIT PRICE	TOTAL
1	1.00	LOCATABLE MINERALS / MINING CLAIMS-NOT NEW-UNADJUD, ONE AUTH NO. ONLY / MINING CLAIM MONEY RECEIVED (455) CASES: AMC335544/\$20125.00	MAINT 2009	- n/a -	20125.00
TOTAL:					\$20,125.00

PAYMENT INFORMATION					
1	AMOUNT:	\$20,125.00	POSTMARKED:	8/8/08 0:00	
	TYPE:	CHECK	RECEIVED:	08/12/2008	
	CHECK NO:	34491			
	NAME:	SIERRITA MINING AND RANCHING COMPANY HC 70, BOX 4260 SAHUARITA AZ 85629			

REMARKS

This receipt was generated by the automated BLM Collections and Billing System and is a paper representation of a portion of the official electronic record contained therein.



SIERRITA MINING & RANCHING CO.
HC 70 Box 4260
Sahuarita, AZ. 85629

August 14, 2007

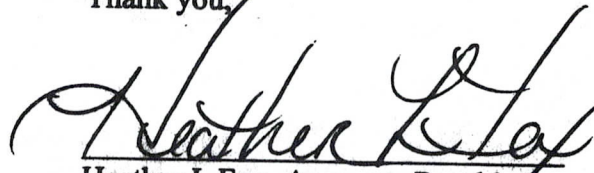
USDOI-BLM
ARIZONA STATE OFFICE
ONE NORTH CENTRAL AVE
PHOENIX AZ 85004

RE: MINING CLAIM RENEWALS THROUGH 2008


Here is a list of claims we wish to renew through 2008. Attached is our check #31062 for \$19,500.

If you have any questions or need any more information, please give me a call at 520-625-1204.

Thank you,


Heather L. Fox, Accounts Payable

ENTERED INTO COMPUTER

9/6/07 

154

AMA
335544
340594
338249
350412
352956
355548
352967
352990
353015
353030

SIERRITA MINING & RANCHING CO
HC 70 BOX 4529
SAHUARITA AZ 85629

PHONE (520) 625-1204
FAX (520) 625-3234

2007 Mining Claims Renewal
Please renew the following claims through August 2008

	NUMBER	NAME OF CLAIM/SITES	FEE
L	1	AMC 335544 EAST STAR #1	\$ 125.00
	2	AMC 335545 EAST STAR #2	\$ 125.00
	3	AMC 335546 EAST STAR #3	\$ 125.00
	4	AMC 335547 EAST STAR #4	\$ 125.00
	5	AMC 335548 FAITH #3	\$ 125.00
	6	AMC 335549 FAITH #4	\$ 125.00
	7	AMC 335550 HIDDEN MINE #1	\$ 125.00
	8	AMC 335551 HIDDEN MINE #2	\$ 125.00
	9	AMC 335552 HIDDEN MINE #3	\$ 125.00
	10	AMC 335553 HIDDEN MINE #4	\$ 125.00
	11	AMC 335554 HIDDEN MINE #5	\$ 125.00
	12	AMC 335555 HIDDEN MINE #6	\$ 125.00
	13	AMC 335556 KEYSTONE #1	\$ 125.00
	14	AMC 335557 KEYSTONE #2	\$ 125.00
	15	AMC 335558 KEYSTONE #3	\$ 125.00
	16	AMC 335559 KEYSTONE #4	\$ 125.00
	17	AMC 335560 LEADVILLE #2	\$ 125.00
	18	AMC 335561 LEADVILLE #3	\$ 125.00
	19	AMC 335562 LEADVILLE #12	\$ 125.00
	20	AMC 335564 LUCKY STRIKE #1	\$ 125.00
	21	AMC 335565 LUCKY STRIKE #2	\$ 125.00
	22	AMC 335566 LUCKY STRIKE #3	\$ 125.00
	23	AMC 335567 MAY BIRD #8	\$ 125.00
	24	AMC 335568 MAY BIRD #12	\$ 125.00
	25	AMC 335569 MAY BIRD #13	\$ 125.00
	26	AMC 335570 MAY BIRD #14	\$ 125.00
	27	AMC 335571 MAY BIRD #15	\$ 125.00
	28	AMC 335572 MAY BIRD #20	\$ 125.00
	29	AMC 335573 MAY BIRD #22	\$ 125.00
	30	AMC 335574 MAY BIRD #23	\$ 125.00
	31	AMC 335575 MAY BIRD #24	\$ 125.00
	32	AMC 335576 MAY BIRD #25	\$ 125.00
	33	AMC 335577 MAY BIRD #29	\$ 125.00
	34	AMC 335578 MAY BIRD #30	\$ 125.00
	35	AMC 335579 MAY BIRD #31	\$ 125.00
	36	AMC 335580 MAY BIRD #32	\$ 125.00
	37	AMC 335581 MAY BIRD #33	\$ 125.00
	38	AMC 335582 MAY BIRD #34	\$ 125.00
	39	AMC 335583 MAY BIRD #35	\$ 125.00
	40	AMC 335584 MAY BIRD #53	\$ 125.00
	41	AMC 335585 MAY BIRD #54	\$ 125.00
	42	AMC 335586 MAY BIRD #55	\$ 125.00
	43	AMC 335587 MAY BIRD #61	\$ 125.00
	44	AMC 335588 NEW EAST STAR #9	\$ 125.00

RECEIVED
B.L.M. AZ STATE OFFICE
2007 AUG 17 A 8:31
PHOENIX, ARIZONA

45	AMC	335589	NEW EAST STAR EXTENTION #1	\$ 125.00
46	AMC	335590	NEW EAST STAR EXTENTION #2	\$ 125.00
47	AMC	335591	NEW EAST STAR EXTENTION #3	\$ 125.00
48	AMC	335592	NEW EAST STAR EXTENTION #4	\$ 125.00
49	AMC	335593	NEW EAST STAR EXTENTION #5	\$ 125.00
50	AMC	335594	NEW EAST STAR EXTENTION #6	\$ 125.00
51	AMC	335595	NEW EAST STAR EXTENTION #7	\$ 125.00
52	AMC	335596	OLD POWERS #1	\$ 125.00
53	AMC	335597	OLD POWERS #2	\$ 125.00
54	AMC	335598	ORANGE #1	\$ 125.00
55	AMC	335599	ORANGE #2	\$ 125.00
56	AMC	335600	POOR BOY #1	\$ 125.00
57	AMC	335601	POOR BOY #2	\$ 125.00
58	AMC	335602	RED EAGLE #2	\$ 125.00
59	AMC	335603	WASHINGTON #1	\$ 125.00
60	AMC	335604	WASHINGTON #2	\$ 125.00
61	AMC	335605	WEST STAR #1	\$ 125.00
62	AMC	335606	WEST STAR #2	\$ 125.00
63	AMC	335607	WEST STAR #3	\$ 125.00
64	AMC	335608	WEST STAR #4	\$ 125.00
65	AMC	340594	FAITH #1	\$ 125.00
66	AMC	340595	FAITH #2	\$ 125.00
67	AMC	340596	MAY BIRD #63	\$ 125.00
68	AMC	340597	MAY BIRD #65	\$ 125.00
69	AMC	338249	BEANFIELD #7	\$ 125.00
70	AMC	338250	BEANFIELD #8	\$ 125.00
71	AMC	338251	BEANFIELD #9	\$ 125.00
72	AMC	338252	BEANFIELD #10	\$ 125.00
73	AMC	338253	BEANFIELD #11	\$ 125.00
74	AMC	338254	BEANFIELD #12	\$ 125.00
75	AMC	350412	BEANFIELD #6	\$ 125.00
76	AMC	350413	BEANFIELD #16	\$ 125.00
77	AMC	350414	BEANFIELD #17	\$ 125.00
78	AMC	350415	BEANFIELD #18	\$ 125.00
79	AMC	352956	MAY BIRD #1	\$ 125.00
80	AMC	352957	MAY BIRD #45	\$ 125.00
81	AMC	352958	MAY BIRD #46	\$ 125.00
82	AMC	352959	MAY BIRD #47	\$ 125.00
83	AMC	352960	MAY BIRD #48	\$ 125.00
84	AMC	352961	MAY BIRD #49	\$ 125.00
85	AMC	352962	MAY BIRD #50	\$ 125.00
86	AMC	352963	MAY BIRD #56	\$ 125.00
87	AMC	352964	MAY BIRD #57	\$ 125.00
88	AMC	352965	MAY BIRD #64	\$ 125.00
89	AMC	352966	MAY BIRD #66	\$ 125.00
90	AMC	355548	LITTLE JOHN #2	\$ 125.00
91	AMC	355549	FAITH #5	\$ 125.00
92	AMC	355550	FAITH #6	\$ 125.00
93	AMC	355551	FAITH #7	\$ 125.00
94	AMC	355552	FAITH #8	\$ 125.00
95	AMC			
96	AMC			

PHOENIX, ARIZONA

2001 AUG 17 A 8:31

RECEIVED
B.L.M. AZ STATE OFFICE

TOTAL DUE

\$ 11,750.00

RECEIVED
B.L.M. AZ STATE OFFICE
2001 AUG 17 A 8:31
PHOENIX, ARIZONA

SIERRITA MINING & RANCHING CO AND DENNY NOLEN
 HC 70 BOX 4529
 SAHUARITA AZ 85629

PHONE (520) 625-1204
 FAX (520) 625-3234

2007 Mining Claim Renewal
 Please renew the following claims through August 2008

	NUMBER	NAME OF CLAIMS/SITES	FEE
L	1	AMC 352967 HOMESTEAD #1	\$ 125.00
	2	AMC 352968 HOMESTEAD #2	\$ 125.00
	3	AMC 352969 HOMESTEAD #3	\$ 125.00
	4	AMC 352970 HOMESTEAD #4	\$ 125.00
	5	AMC 352971 HOMESTEAD #5	\$ 125.00
	6	AMC 352972 HOMESTEAD #6	\$ 125.00
	7	AMC 352973 HOMESTEAD #7	\$ 125.00
	8	AMC 352974 HOMESTEAD #8	\$ 125.00
	9	AMC 352975 HOMESTEAD #9	\$ 125.00
✓	10	AMC 352976 HOMESTEAD #10	\$ 125.00
	11	AMC 352977 HOMESTEAD #11	\$ 125.00
	12	AMC 352978 HOMESTEAD #12	\$ 125.00
	13	AMC 352979 HOMESTEAD #13	\$ 125.00
	14	AMC 352980 HOMESTEAD #14	\$ 125.00
	15	AMC 352981 HOMESTEAD #15	\$ 125.00
	16	AMC 352982 HOMESTEAD #16	\$ 125.00
	17	AMC 352983 HOMESTEAD #17	\$ 125.00
	18	AMC 352984 HOMESTEAD #18	\$ 125.00
	19	AMC 352985 HOMESTEAD #19	\$ 125.00
	20	AMC 352986 HOMESTEAD #20	\$ 125.00
L	21	AMC 352990 RICHEY #1	\$ 125.00
	22	AMC 352991 RICHEY #2	\$ 125.00
	23	AMC 352992 RICHEY #3	\$ 125.00
✓	24	AMC 352993 RICHEY #4	\$ 125.00
	25	AMC 352994 RICHEY #5	\$ 125.00
	26	AMC 352995 RICHEY #6	\$ 125.00
	27	AMC 352996 RICHEY #7	\$ 125.00
	28	AMC 352997 RICHEY #8	\$ 125.00
L	29	AMC 353015 RED BOY #1	\$ 125.00
	30	AMC 353016 RED BOY #2	\$ 125.00
	31	AMC 353017 RED BOY #3	\$ 125.00
	32	AMC 353018 RED BOY #4	\$ 125.00
	33	AMC 353019 RED BOY #5	\$ 125.00
	34	AMC 353020 RED BOY #6	\$ 125.00
	35	AMC 353021 RED BOY #7	\$ 125.00
	36	AMC 353022 RED BOY #8	\$ 125.00
	37	AMC 353023 RED BOY #9	\$ 125.00
	38	AMC 353024 RED BOY #10	\$ 125.00
	39	AMC 353025 RED BOY #11	\$ 125.00
	40	AMC 353026 RED BOY #12	\$ 125.00
	41	AMC 353027 RED BOY #13	\$ 125.00
	42	AMC 353028 RED BOY #14	\$ 125.00
	43	AMC 353029 RED BOY #15	\$ 125.00

RECEIVED
 B.L.M. AZ STATE OFFICE
 2007 AUG 17 A 8:31
 PHOENIX, ARIZONA

44	AMC	353030	RED BOY #16	\$ 125.00
45	AMC	353031	RED BOY #17	\$ 125.00
46	AMC	353032	RED BOY #18	\$ 125.00
47	AMC	353033	RED BOY #19	\$ 125.00
48	AMC	353034	RED BOY #20	\$ 125.00
49	AMC	353035	RED BOY #21	\$ 125.00
50	AMC	353036	RED BOY #22	\$ 125.00
51	AMC	353037	RED BOY #23	\$ 125.00
52	AMC	353038	RED BOY #24	\$ 125.00
53	AMC	353039	RED BOY #25	\$ 125.00
54	AMC	353040	RED BOY #26	\$ 125.00
55	AMC	353041	RED BOY #27	\$ 125.00
56	AMC	353042	RED BOY #28	\$ 125.00
57	AMC	353043	RED BOY #29	\$ 125.00
58	AMC	353044	RED BOY #30	\$ 125.00
59	AMC	353045	RED BOY #31	\$ 125.00
60	AMC	353046	RED BOY #32	\$ 125.00
61	AMC	353047	RED BOY #33	\$ 125.00
62	AMC	353048	RED BOY #34	\$ 125.00

TOTAL DUE	\$ 7,750.00
DENNY NOLEN	\$ 3,875.00
SIERRITA MINING	\$ 3,875.00

RECEIVED
 B.L.M. AZ STATE OFFICE
 2001 AUG 17 A 8:31
 PHOENIX, ARIZONA

United States Department of the Interior

Bureau of Land Management
 BUSINESS & SUPPORT SVCS DIV
 ONE N CENTRAL AVE SUITE 800
 PHOENIX, AZ 85004 -4427
 Phone: (602) 417-9200

Receipt

No: 1546812

Transaction #: 1598207	
Date of Transaction: 08/17/2007	
CUSTOMER:	SIERRITA MINING & RANCHING COMPANY HC 70, BOX 4260 SAHUARITA, AZ 85629

LINE #	QTY	DESCRIPTION	REMARKS	UNIT PRICE	TOTAL
1	1.00	LOCATABLE MINERALS / MINING CLAIMS-NOT NEW-UNADJUD, ONE AUTH NO. ONLY / MINING CLAIM MONEY RECEIVED (455) CASES: AMC335544/\$19500.00	MAINT 2008 (156)	- n/a -	19500.00
TOTAL:					\$19,500.00

PAYMENT INFORMATION			
1	AMOUNT:	\$19,500.00	POSTMARKED: 8/15/07 0:00
	TYPE:	CHECK	RECEIVED: 08/17/2007
	CHECK NO:	31062	
	NAME:	SIERRITA MINING AND RANCHING COMPANY HC 70, BOX 4260 SAHUARITA AZ 85629	

REMARKS

This receipt was generated by the automated BLM Collections and Billing System and is a paper representation of a portion of the official electronic record contained therein.



LETTER

SIERRITA MINING & RANCHING CO.
HC 70 Box 4260
Sahuarita, AZ. 85629

August 14, 2006

USDOI-BLM
ARIZONA STATE OFFICE
222 N CENTRAL AVENUE
PHOENIX AZ 85004-2203

RECEIVED
L.M. AZ STATE OFFICE
2006 AUG 17 P 2:30
PHOENIX, AZ

RE: MINING CLAIM RENEWALS THROUGH 2007

Here is a list of claims we wish to renew through 2007. Attached is our check #27536 for \$19,500. Please note that we are dropping #75 and #76 on the SM & R list of claims (list #1).

Sincerely,

Heather L Fox, Partner

AMC 335544
AMC 340594
AMC 338249
AMC 350412
AMC 352956
AMC 355548
AMC 352967
AMC 352990
AMC 353030
AMC 353015

Ph. 520-625-1204 Fax 520-625-3234

Lic. #ROC189255/ROC189256

E-mail smrco@aol.com

RE 8/25/06

ENTERED IN BOOK

List # 1

SIERRITA MINING AND RANCHING CO
HC 70 BOX 4529
SAHUARITA, AZ. 85629

PHONE (520) 625-1204
FAX (520) 625-3234

2006 Mining Claims Renewal

Please Renew the Following Claims through 2007

	NUMBER	NAME OF CLAIMS/SITES	FEE
1	AMC 335544	EAST STAR #1	\$125.00
2	AMC 335545	EAST STAR #2	\$125.00
3	AMC 335546	EAST STAR #3	\$125.00
4	AMC 335547	EAST STAR #4	\$125.00
5	AMC 335548	FAITH #3	\$125.00
6	AMC 335548	FAITH #4	\$125.00
7	AMC 335550	HIDDEN MINE #1	\$125.00
8	AMC 335551	HIDDEN MINE #2	\$125.00
9	AMC 335552	HIDDEN MINE #3	\$125.00
10	AMC 335553	HIDDEN MINE #4	\$125.00
11	AMC 335554	HIDDEN MINE #5	\$125.00
12	AMC 335555	HIDDEN MINE #6	\$125.00
13	AMC 335556	KEYSTONE #1	\$125.00
14	AMC 335557	KEYSTONE #2	\$125.00
15	AMC 335558	KEYSTONE #3	\$125.00
16	AMC 335559	KEYSTONE #4	\$125.00
17	AMC 335560	LEADVILLE #2	\$125.00
18	AMC 335561	LEADVILLE #3	\$125.00
19	AMC 335562	LEADVILLE #12	\$125.00
20	AMC 335564	LUCKY STRIKE #1	\$125.00
21	AMC 335565	LUCKY STRIKE #2	\$125.00
22	AMC 335566	LUCKY STRIKE #3	\$125.00
23	AMC 335567	MAY BIRD #8	\$125.00
24	AMC 335568	MAY BIRD #12	\$125.00
25	AMC 335569	MAY BIRD #13	\$125.00
26	AMC 335570	MAY BIRD #14	\$125.00
27	AMC 335571	MAY BIRD #15	\$125.00
28	AMC 335572	MAY BIRD #20	\$125.00
29	AMC 335573	MAY BIRD #22	\$125.00
30	AMC 335574	MAY BIRD #23	\$125.00
31	AMC 335575	MAY BIRD #24	\$125.00
32	AMC 335576	MAY BIRD #25	\$125.00
33	AMC 335577	MAY BIRD #29	\$125.00
34	AMC 335578	MAY BIRD #30	\$125.00
35	AMC 335579	MAY BIRD #31	\$125.00
36	AMC 335580	MAY BIRD #32	\$125.00
37	AMC 335581	MAY BIRD #33	\$125.00
38	AMC 335582	MAY BIRD #34	\$125.00
39	AMC 335583	MAY BIRD #35	\$125.00
40	AMC 335584	MAY BIRD #53	\$125.00
41	AMC 335585	MAY BIRD #54	\$125.00
42	AMC 335586	MAY BIRD #55	\$125.00
43	AMC 335587	MAY BIRD #61	\$125.00
44	AMC 335588	NEW EAST STAR #9	\$125.00
45	AMC 335589	NEW EAST STAR EXTENSION #1	\$125.00

638

RECEIVED
D.L.M. AZ STATE OFFICE
2006 AUG 17 P 2:30
PHOENIX, AZ

ENTERED IN COMPUTER

RE 8/25/06

5/1/06

46	AMC	335590	NEW EAST STAR EXTENSION #2	\$125.00
47	AMC	335591	NEW EAST STAR EXTENSION #3	\$125.00
48	AMC	335592	NEW EAST STAR EXTENSION #4	\$125.00
49	AMC	335593	NEW EAST STAR EXTENSION #5	\$125.00
50	AMC	335594	NEW EAST STAR EXTENSION #6	\$125.00
51	AMC	335595	NEW EAST STAR EXTENSION #7	\$125.00
52	AMC	335596	OLD POWERS #1	\$125.00
53	AMC	335597	OLD POWERS #2	\$125.00
54	AMC	335598	ORANGE #1	\$125.00
55	AMC	335599	ORANGE #2	\$125.00
56	AMC	335600	POOR BOY #1	\$125.00
57	AMC	335601	POOR BOY #2	\$125.00
58	AMC	335602	RED EAGLE #2	\$125.00
59	AMC	335603	WASHINGTON #1	\$125.00
60	AMC	335604	WASHINGTON #2	\$125.00
61	AMC	335605	WEST STAR #1	\$125.00
62	AMC	335606	WEST STAR #2	\$125.00
63	AMC	335607	WEST STAR #3	\$125.00
64	AMC	335608	WEST STAR #4	\$125.00
65	AMC	340594	FAITH #1	\$125.00
66	AMC	340595	FAITH #2	\$125.00
67	AMC	340596	MAY BIRD #63	\$125.00
68	AMC	340597	MAY BIRD #65	\$125.00
69	AMC	338249	BEANFIELD #7	\$125.00
70	AMC	338250	BEANFIELD #8	\$125.00
71	AMC	338251	BEANFIELD #9	\$125.00
72	AMC	338252	BEANFIELD #10	\$125.00
73	AMC	338253	BEANFIELD #11	\$125.00
74	AMC	338254	BEANFIELD #12	\$125.00
75	AMC	338256	JERRY	\$0.00
76	AMC	338257	ROVER	\$0.00
77	AMC	350412	BEANFIELD #6	\$125.00
78	AMC	350413	BEANFIELD #16	\$125.00
79	AMC	350414	BEANFIELD #17	\$125.00
80	AMC	350415	BEAN FIELD #18	\$125.00
81	AMC	352956	MAY BIRD #1	\$125.00
82	AMC	352957	MAY BIRD #45	\$125.00
83	AMC	352958	MAY BIRD #46	\$125.00
84	AMC	352959	MAY BIRD #47	\$125.00
85	AMC	352960	MAY BIRD #48	\$125.00
86	AMC	352961	MAY BIRD #49	\$125.00
87	AMC	352962	MAY BIRD #50	\$125.00
88	AMC	352963	MAY BIRD #56	\$125.00
89	AMC	352964	MAY BIRD #57	\$125.00
90	AMC	352965	MAY BIRD #64	\$125.00
91	AMC	352966	MAY BIRD #66	\$125.00
92	AMC	355548	LITTLE JOHN #2	\$125.00
93	AMC	355549	FAITH #5	\$125.00
94	AMC	355550	FAITH #6	\$125.00
95	AMC	355551	FAITH #7	\$125.00
96	AMC	355552	FAITH #8	\$125.00
	AMC			\$0.00

PHOENIX, AZ

2006 AUG 17 P 2:30

RECEIVED
J.L.M. AZ STATE OFFICE

AMC			\$0.00
-----	--	--	--------

\$11,750.00

TOTAL DUE \$11,750.00

RECEIVED
J.L.M. AZ STATE OFFICE
2006 AUG 17 P 2:31
PHOENIX, AZ

List #2

SIERRITA MINING AND RANCHING CO AND DENNY NOLEN

HC 70 BOX 4529

SAHUARITA, AZ. 85629

PHONE (520) 625-1204

FAX (520) 625 3234

2006 Mining Claims Renewal

Please Renew the Following Claims through 2007

	NUMBER	NAME OF CLAIMS/SITES	FEE
1	AMC 352967	HOMESTEAD #1	\$125.00
2	AMC 352968	HOMESTEAD #2	\$125.00
3	AMC 352969	HOMESTEAD #3	\$125.00
4	AMC 352970	HOMESTEAD #4	\$125.00
5	AMC 352971	HOMESTEAD #5	\$125.00
6	AMC 352972	HOMESTEAD #6	\$125.00
7	AMC 352973	HOMESTEAD #7	\$125.00
8	AMC 352974	HOMESTEAD #8	\$125.00
9	AMC 352975	HOMESTEAD #9	\$125.00
10	AMC 352976	HOMESTEAD #10	\$125.00
11	AMC 352977	HOMESTEAD #11	\$125.00
12	AMC 352978	HOMESTEAD #12	\$125.00
13	AMC 352979	HOMESTEAD #13	\$125.00
14	AMC 352980	HOMESTEAD #14	\$125.00
15	AMC 352981	HOMESTEAD #15	\$125.00
16	AMC 352982	HOMESTEAD #16	\$125.00
17	AMC 352983	HOMESTEAD #17	\$125.00
18	AMC 352984	HOMESTEAD #18	\$125.00
19	AMC 352985	HOMESTEAD #19	\$125.00
20	AMC 352986	HOMESTEAD #20	\$125.00
21	AMC 352990	RICHEY#1	\$125.00
22	AMC 352991	RICHEY#2	\$125.00
23	AMC 352992	RICHEY#3	\$125.00
24	AMC 352993	RICHEY#4	\$125.00
25	AMC 352994	RICHEY#5	\$125.00
26	AMC 352995	RICHEY#6	\$125.00
27	AMC 352997	RICHEY#7	\$125.00
28	AMC 352997	RICHEY#8	\$125.00
29	AMC 353015	RED BOY #1	\$125.00
30	AMC 353016	RED BOY #2	\$125.00
31	AMC 353017	RED BOY #3	\$125.00
32	AMC 353018	RED BOY #4	\$125.00
33	AMC 353019	RED BOY #5	\$125.00
34	AMC 353020	RED BOY #6	\$125.00
35	AMC 353021	RED BOY #7	\$125.00
36	AMC 353022	RED BOY #8	\$125.00
37	AMC 353023	RED BOY #9	\$125.00
38	AMC 353024	RED BOY #10	\$125.00
39	AMC 353025	RED BOY #11	\$125.00
40	AMC 353026	RED BOY #12	\$125.00
41	AMC 353027	RED BOY #13	\$125.00
42	AMC 353028	RED BOY #14	\$125.00
43	AMC 353029	RED BOY #15	\$125.00
44	AMC 353030	RED BOY #16	\$125.00
45	AMC 353031	RED BOY #17	\$125.00

243

RECEIVED
 J.M. AZ STATE OFFICE
 2006 AUG 17 P 2:31
 PHOENIX, AZ

46	AMC	353032	RED BOY #18	\$125.00
47	AMC	353033	RED BOY #19	\$125.00
48	AMC	353034	RED BOY #20	\$125.00
49	AMC	353035	RED BOY #21	\$125.00
50	AMC	353036	RED BOY #22	\$125.00
51	AMC	353037	RED BOY #23	\$125.00
52	AMC	353038	RED BOY #24	\$125.00
53	AMC	353039	RED BOY #25	\$125.00
54	AMC	353040	RED BOY #26	\$125.00
55	AMC	353041	RED BOY #27	\$125.00
56	AMC	353042	RED BOY #28	\$125.00
57	AMC	353043	RED BOY #29	\$125.00
58	AMC	353044	RED BOY #30	\$125.00
59	AMC	353045	RED BOY #31	\$125.00
60	AMC	353046	RED BOY #32	\$125.00
61	AMC	353047	RED BOY #33	\$125.00
62	AMC	353048	RED BOY #34	\$125.00
63	AMC			\$0.00
64	AMC			\$0.00

\$7,750.00

TOTAL DUE **\$7,750.00**
DENNY NOLEN \$3,875.00
SMR TOTAL \$3,875.00

PHOENIX, AZ

2006 AUG 17 P 2:31

RECEIVED
J.L.M. AZ STATE OFFICE

United States Department of the Interior
Bureau of Land Management
 BUSINESS & SUPPORT SVCS DIV
 ONE N CENTRAL AVE
 PHOENIX, AZ 85004 -2203
 Phone: (602) 417-9200

Receipt

No: 1338798

Transaction #: 1383967	
Date of Transaction: 08/21/2006	
CUSTOMER:	SIERRITA MINING & RANCHING COMPANY HC 70, BOX 4260 SAHUARITA, AZ 85629

LINE #	QTY	DESCRIPTION	REMARKS	UNIT PRICE	TOTAL
1	1.00	LOCATABLE MINERALS / MINING CLAIMS-NOT NEW-UNADJUD, ONE AUTH NO. ONLY / MINING CLAIM MONEY RECEIVED (455) CASES: AMC335544/\$19500.00	MAINT 2007 (156)	- n/a -	19500.00
TOTAL:					\$19,500.00

PAYMENT INFORMATION						
1	AMOUNT:	\$19,500.00	POSTMARKED:	08/16/2006		
	TYPE:	CHECK	RECEIVED:	08/17/2006		
	CHECK NO:	27536				
	NAME:	SIERRITA MINING AND RANCHING COMPANY HC 70, BOX 4260 SAHUARITA AZ 85629				

REMARKS	

This receipt was generated by the automated BLM Collections and Billing System and is a paper representation of a portion of the official electronic record contained therein.

12
 500
 137

**United States Department of the Interior
Bureau of Land Management**

BUSINESS & SUPPORT SVCS DIV
222 N CENTRAL AVE
PHOENIX, AZ 85004 -2203
Phone: (602) 417-9200

Receipt	
No:	1122964

Transaction #: 1161907
Date of Transaction: 08/05/2005

AMC 335544 AMC 352967
 AMC 340594 AMC 352990
 AMC 338249
 AMC 350412 AMC 353015
 AMC 352956 AMC 353030
 AMC 355548

CUSTOMER: SIERRITA MINING & RANCHING CO.
 HC 70, BOX 4260
 SAHUARITA, AZ 85629

LINE #	QTY	DESCRIPTION	REMARKS	UNIT PRICE	TOTAL
1	1.00	LOCATABLE MINERALS / MINING CLAIMS-NOT NEW-UNADJUD, ONE AUTH NO. ONLY / MINING CLAIM MONEY RECEIVED (455) CASES: AMC335544/\$19750.00	MAINT 2006 - 158	- n/a -	19750.00
TOTAL:					\$19,750.00

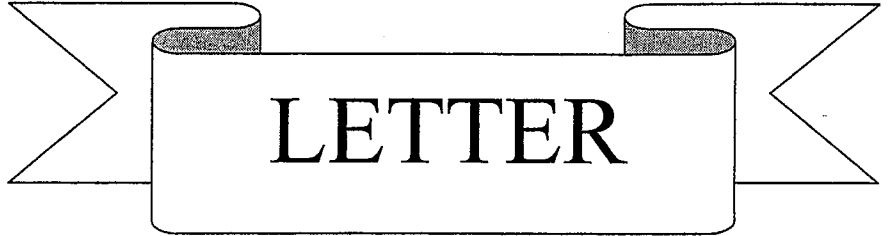
PAYMENT INFORMATION			
1	AMOUNT:	\$19,750.00	POSTMARKED: 08/03/2005
	TYPE:	CHECK	RECEIVED: 08/04/2005
	CHECK NO:	23632	
	NAME:	SIERRITA MINING AND RANCHING CO HC 70, BOX 4260 SAHUARITA AZ 85629	

REMARKS

This receipt was generated by the automated BLM Collections and Billing System and is a paper representation of a portion of the official electronic record contained therein.

ENTERED IN COMPUTER

RE 8/11/05



SIERRITA MINING & RANCHING CO.
HC 70 Box 4260
Sahuarita, AZ. 85629

August 2, 2005

USDOI-BLM
ARIZONA STATE OFFICE
222 N CENTRAL AVENUE
PHOENIX AZ 85004-2203


ATTN: MARY HYDE

RE: MINING CLAIM REMEWALS THROUGH 2006

Mary,

Here is a list of claims we wish to renew through 2006. Attached is our check #23632 for \$19,750.

Sincerely,



Heather L. Fox, Partner

RECEIVED
BUREAU OF
LAND MANAGEMENT
2005 AUG - 4 P 2: 09
ARIZONA
STATE OFFICE
PHOENIX, ARIZONA

Ph. 520-625-1204 Fax 520-625-3234

Lic. #ROC189255/ROC189256

E-mail smrco@aol.com

SIERRITA MINING & RANCHING CO
 HC 70 BOX 4529
 SAHUARITA AZ 85629

PHONE (520) 625-1204
 FAX (520) 625-3234

2005 Mining Claims Renewal
 Please renew the following claims through 2006

	NUMBER	NAME OF CLAIM/SITES	FEE
1	AMC	335544 EAST STAR #1	\$ 125.00
2	AMC	335545 EAST STAR #2	\$ 125.00
3	AMC	335546 EAST STAR #3	\$ 125.00
4	AMC	335547 EAST STAR #4	\$ 125.00
5	AMC	335548 FAITH #3	\$ 125.00
6	AMC	335549 FAITH #4	\$ 125.00
7	AMC	335550 HIDDEN MINE #1	\$ 125.00
8	AMC	335551 HIDDEN MINE #2	\$ 125.00
9	AMC	335552 HIDDEN MINE #3	\$ 125.00
10	AMC	335553 HIDDEN MINE #4	\$ 125.00
11	AMC	335554 HIDDEN MINE #5	\$ 125.00
12	AMC	335555 HIDDEN MINE #6	\$ 125.00
13	AMC	335556 KEYSTONE #1	\$ 125.00
14	AMC	335557 KEYSTONE #2	\$ 125.00
15	AMC	335558 KEYSTONE #3	\$ 125.00
16	AMC	335559 KEYSTONE #4	\$ 125.00
17	AMC	335560 LEADVILLE #2	\$ 125.00
18	AMC	335561 LEADVILLE #3	\$ 125.00
19	AMC	335562 LEADVILLE #12	\$ 125.00
20	AMC	335564 LUCKY STRIKE #1	\$ 125.00
21	AMC	335565 LUCKY STRIKE #2	\$ 125.00
22	AMC	335566 LUCKY STRIKE #3	\$ 125.00
23	AMC	335567 MAY BIRD #8	\$ 125.00
24	AMC	335568 MAY BIRD #12	\$ 125.00
25	AMC	335569 MAY BIRD #13	\$ 125.00
26	AMC	335570 MAY BIRD #14	\$ 125.00
27	AMC	335571 MAY BIRD #15	\$ 125.00
28	AMC	335572 MAY BIRD #20	\$ 125.00
29	AMC	335573 MAY BIRD #22	\$ 125.00
30	AMC	335574 MAY BIRD #23	\$ 125.00
31	AMC	335575 MAY BIRD #24	\$ 125.00
32	AMC	335576 MAY BIRD #25	\$ 125.00
33	AMC	335577 MAY BIRD #29	\$ 125.00
34	AMC	335578 MAY BIRD #30	\$ 125.00
35	AMC	335579 MAY BIRD #31	\$ 125.00
36	AMC	335580 MAY BIRD #32	\$ 125.00
37	AMC	335581 MAY BIRD #33	\$ 125.00
38	AMC	335582 MAY BIRD #34	\$ 125.00
39	AMC	335583 MAY BIRD #35	\$ 125.00
40	AMC	335584 MAY BIRD #53	\$ 125.00
41	AMC	335585 MAY BIRD #54	\$ 125.00

RECEIVED
 BUREAU OF
 LAND MANAGEMENT
 ARIZONA
 STATE OFFICE
 PHOENIX, ARIZONA
 2005 AUG -4 P 2:09

ENTERED IN COMPUTER
 RE 8/11/05

42	AMC	335586	MAY BIRD #55	\$	125.00
43	AMC	335587	MAY BIRD #61	\$	125.00
44	AMC	335588	NEW EAST STAR #9	\$	125.00
45	AMC	335589	NEW EAST STAR EXTENTION #1	\$	125.00
46	AMC	335590	NEW EAST STAR EXTENTION #2	\$	125.00
47	AMC	335591	NEW EAST STAR EXTENTION #3	\$	125.00
48	AMC	335592	NEW EAST STAR EXTENTION #4	\$	125.00
49	AMC	335593	NEW EAST STAR EXTENTION #5	\$	125.00
50	AMC	335594	NEW EAST STAR EXTENTION #6	\$	125.00
51	AMC	335595	NEW EAST STAR EXTENTION #7	\$	125.00
52	AMC	335596	OLD POWERS #1	\$	125.00
53	AMC	335597	OLD POWERS #2	\$	125.00
54	AMC	335598	ORANGE #1	\$	125.00
55	AMC	335599	ORANGE #2	\$	125.00
56	AMC	335600	POOR BOY #1	\$	125.00
57	AMC	335601	POOR BOY #2	\$	125.00
58	AMC	335602	RED EAGLE #2	\$	125.00
59	AMC	335603	WASHINGTON #1	\$	125.00
60	AMC	335604	WASHINGTON #2	\$	125.00
61	AMC	335605	WEST STAR #1	\$	125.00
62	AMC	335606	WEST STAR #2	\$	125.00
63	AMC	335607	WEST STAR #3	\$	125.00
64	AMC	335608	WEST STAR #4	\$	125.00
65	AMC	340594	FAITH #1	\$	125.00
66	AMC	340595	FAITH #2	\$	125.00
67	AMC	340596	MAY BIRD #63	\$	125.00
68	AMC	340597	MAY BIRD #65	\$	125.00
69	AMC	338249	BEANFIELD #7	\$	125.00
70	AMC	338250	BEANFIELD #8	\$	125.00
71	AMC	338251	BEANFIELD #9	\$	125.00
72	AMC	338252	BEANFIELD #10	\$	125.00
73	AMC	338253	BEANFIELD #11	\$	125.00
74	AMC	338254	BEANFIELD #12	\$	125.00
75	AMC	338256	JERRY	\$	125.00
76	AMC	338257	ROVER	\$	125.00
77	AMC	350412	BEANFIELD #6	\$	125.00
78	AMC	350413	BEANFIELD #16	\$	125.00
79	AMC	350414	BEANFIELD #17	\$	125.00
80	AMC	350415	BEANFIELD #18	\$	125.00
81	AMC	352956	MAY BIRD #1	\$	125.00
82	AMC	352957	MAY BIRD #45	\$	125.00
83	AMC	352958	MAY BIRD #46	\$	125.00
84	AMC	352959	MAY BIRD #47	\$	125.00
85	AMC	352960	MAY BIRD #48	\$	125.00
86	AMC	352961	MAY BIRD #49	\$	125.00
87	AMC	352962	MAY BIRD #50	\$	125.00
88	AMC	352963	MAY BIRD #56	\$	125.00
89	AMC	352964	MAY BIRD #57	\$	125.00
90	AMC	352965	MAY BIRD #64	\$	125.00

ARIZONA
STATE OFFICE
PHOENIX, ARIZONA

2005 AUG - 4 P 2:09

RECEIVED
BUREAU OF
LAND MANAGEMENT

ENTERED IN COMPUTER
RE 8/11/05

91	AMC	352966	MAY BIRD #66	\$	125.00
92	AMC	355548	LITTLE JOHN #2	\$	125.00
93	AMC	355549	FAITH #5	\$	125.00
94	AMC	355550	FAITH #6	\$	125.00
95	AMC	355551	FAITH #7	\$	125.00
96	AMC	355552	FAITH #8	\$	125.00

TOTAL DUE

\$ 12,000.00

ARIZONA
STATE OFFICE
PHOENIX, ARIZONA

2005 AUG -4 P 2:09

RECEIVED
BUREAU OF
LAND MANAGEMENT

ENTERED IN COMPUTER
RE 8/11/05

SIERRITA MINING & RANCHING CO AND DENNY NOLEN
 HC 70 BOX 4529
 SAHUARITA AZ 85629

PHONE (520) 625-1204
 FAX (520) 625-3234

2005 Mining Claim Renewal
 Please renew the following claims through 2006

	NUMBER	NAME OF CLAIMS/SITES	FEE
1	AMC 352967	HOMESTEAD #1	\$ 125.00
2	AMC 352968	HOMESTEAD #2	\$ 125.00
3	AMC 352969	HOMESTEAD #3	\$ 125.00
4	AMC 352970	HOMESTEAD #4	\$ 125.00
5	AMC 352971	HOMESTEAD #5	\$ 125.00
6	AMC 352972	HOMESTEAD #6	\$ 125.00
7	AMC 352973	HOMESTEAD #7	\$ 125.00
8	AMC 352974	HOMESTEAD #8	\$ 125.00
9	AMC 352975	HOMESTEAD #9	\$ 125.00
10	AMC 352976	HOMESTEAD #10	\$ 125.00
11	AMC 352977	HOMESTEAD #11	\$ 125.00
12	AMC 352978	HOMESTEAD #12	\$ 125.00
13	AMC 352979	HOMESTEAD #13	\$ 125.00
14	AMC 352980	HOMESTEAD #14	\$ 125.00
15	AMC 352981	HOMESTEAD #15	\$ 125.00
16	AMC 352982	HOMESTEAD #16	\$ 125.00
17	AMC 352983	HOMESTEAD #17	\$ 125.00
18	AMC 352984	HOMESTEAD #18	\$ 125.00
19	AMC 352985	HOMESTEAD #19	\$ 125.00
20	AMC 352986	HOMESTEAD #20	\$ 125.00
21	AMC 352990	RICHEY #1	\$ 125.00
22	AMC 352991	RICHEY #2	\$ 125.00
23	AMC 352992	RICHEY #3	\$ 125.00
24	AMC 352993	RICHEY #4	\$ 125.00
25	AMC 352994	RICHEY #5	\$ 125.00
26	AMC 352995	RICHEY #6	\$ 125.00
27	AMC 352996	RICHEY #7	\$ 125.00
28	AMC 352997	RICHEY #8	\$ 125.00
29	AMC 353015	RED BOY #1	\$ 125.00
30	AMC 353016	RED BOY #2	\$ 125.00
31	AMC 353017	RED BOY #3	\$ 125.00
32	AMC 353018	RED BOY #4	\$ 125.00
33	AMC 353019	RED BOY #5	\$ 125.00
34	AMC 353020	RED BOY #6	\$ 125.00
35	AMC 353021	RED BOY #7	\$ 125.00
36	AMC 353022	RED BOY #8	\$ 125.00
37	AMC 353023	RED BOY #9	\$ 125.00
38	AMC 353024	RED BOY #10	\$ 125.00
39	AMC 353025	RED BOY #11	\$ 125.00
40	AMC 353026	RED BOY #12	\$ 125.00

ARIZONA
 STATE OFFICE
 PHOENIX, ARIZONA

2005 AUG -4 P 2:09

RECEIVED
 BUREAU OF
 LAND MANAGEMENT

ENTERED IN COMPUTER

RE 8/11/05

41	AMC	353027	RED BOY #13	\$ 125.00
42	AMC	353028	RED BOY #14	\$ 125.00
43	AMC	353029	RED BOY #15	\$ 125.00
44	AMC	353030	RED BOY #16	\$ 125.00
45	AMC	353031	RED BOY #17	\$ 125.00
46	AMC	353032	RED BOY #18	\$ 125.00
47	AMC	353033	RED BOY #19	\$ 125.00
48	AMC	353034	RED BOY #20	\$ 125.00
49	AMC	353035	RED BOY #21	\$ 125.00
50	AMC	353036	RED BOY #22	\$ 125.00
51	AMC	353037	RED BOY #23	\$ 125.00
52	AMC	353038	RED BOY #24	\$ 125.00
53	AMC	353039	RED BOY #25	\$ 125.00
54	AMC	353040	RED BOY #26	\$ 125.00
55	AMC	353041	RED BOY #27	\$ 125.00
56	AMC	353042	RED BOY #28	\$ 125.00
57	AMC	353043	RED BOY #29	\$ 125.00
58	AMC	353044	RED BOY #30	\$ 125.00
59	AMC	353045	RED BOY #31	\$ 125.00
60	AMC	353046	RED BOY #32	\$ 125.00
61	AMC	353047	RED BOY #33	\$ 125.00
62	AMC	353048	RED BOY #34	\$ 125.00

TOTAL DUE	\$ 7,750.00
DENNY NOLEN	\$ 3,875.00
SIERRITA MINING	\$ 3,875.00

ENTERED IN COMPUTER

RE 8/11/05

RECEIVED
BUREAU OF
LAND MANAGEMENT
ARIZONA
STATE OFFICE
PHOENIX, ARIZONA
2005 AUG - 4 P 2: 08



LETTER

SIERRITA MINING & RANCHING CO.
HC 70 Box 4260
Sahuarita, AZ. 85629

August 19, 2004

USDOI-BLM
ARIZONA STATE OFFICE
222 N CENTRAL AVENUE
PHOENIX AZ 85004-2203

ATTN: MARY HYDE

RE: MINING CLAIM RENEWALS THROUGH 2005

Mary,

Here is a list of claims we wish to renew through 2005. Attached is our check #20094 for \$19,750.

Sincerely,

Heather L. Fox, Partner

Amc 352967, 352990, 353015,
335544, 340594, 338249,
350412, 352956, 355548

DEPT. OF THE INTERIOR
BUREAU OF LAND MANAGEMENT
2004 AUG 23 P 1:25
ARIZONA STATE OFFICE
PHOENIX, ARIZONA

10/7/04

SIERRITA MINING AND RANCHING CO AND DENNY NOLEN

HC 70 BOX 4529

SAHUARITA, AZ. 85629

PHONE (520) 625-1204

FAX (520) 625-3234

2004 Mining Claims Renewel

Please Renew the Following Claims through 2005

	NUMBER	NAME OF CLAIMS/SITES	FEE
1	AMC 352967	HOMESTEAD #1	\$125.00
2	AMC 352968	HOMESTEAD #2	\$125.00
3	AMC 352969	HOMESTEAD #3	\$125.00
4	AMC 352970	HOMESTEAD #4	\$125.00
5	AMC 352971	HOMESTEAD #5	\$125.00
6	AMC 352972	HOMESTEAD #6	\$125.00
7	AMC 352973	HOMESTEAD #7	\$125.00
8	AMC 352974	HOMESTEAD #8	\$125.00
9	AMC 352975	HOMESTEAD #9	\$125.00
10	AMC 352976	HOMESTEAD #10	\$125.00
11	AMC 352977	HOMESTEAD #11	\$125.00
12	AMC 352978	HOMESTEAD #12	\$125.00
13	AMC 352979	HOMESTEAD #13	\$125.00
14	AMC 352980	HOMESTEAD #14	\$125.00
15	AMC 352981	HOMESTEAD #15	\$125.00
16	AMC 352982	HOMESTEAD #16	\$125.00
17	AMC 352983	HOMESTEAD #17	\$125.00
18	AMC 352984	HOMESTEAD #18	\$125.00
19	AMC 352985	HOMESTEAD #19	\$125.00
20	AMC 352986	HOMESTEAD #20	\$125.00
21	AMC 352990	RICHEY#1	\$125.00
22	AMC 352991	RICHEY#2	\$125.00
23	AMC 352992	RICHEY#3	\$125.00
24	AMC 352993	RICHEY#4	\$125.00
25	AMC 352994	RICHEY#5	\$125.00
26	AMC 352995	RICHEY#6	\$125.00
27	AMC 352997	RICHEY#7	\$125.00
28	AMC 352997	RICHEY#8	\$125.00
29	AMC 353015	RED BOY #1	\$125.00
30	AMC 353016	RED BOY #2	\$125.00
31	AMC 353017	RED BOY #3	\$125.00
32	AMC 353018	RED BOY #4	\$125.00
33	AMC 353019	RED BOY #5	\$125.00
34	AMC 353020	RED BOY #6	\$125.00
35	AMC 353021	RED BOY #7	\$125.00
36	AMC 353022	RED BOY #8	\$125.00
37	AMC 353023	RED BOY #9	\$125.00
38	AMC 353024	RED BOY #10	\$125.00
39	AMC 353025	RED BOY #11	\$125.00
40	AMC 353026	RED BOY #12	\$125.00
41	AMC 353027	RED BOY #13	\$125.00
42	AMC 353028	RED BOY #14	\$125.00

STATE OF ARIZONA
PHOENIX, ARIZONA

2004 AUG 23 P 1:25

LAND MANAGEMENT
DIVISION

ENTERED INTO COMPUTER

D 10/7/04

43	AMC	353029	RED BOY #15	\$125.00
44	AMC	353030	RED BOY #16	\$125.00
45	AMC	353031	RED BOY #17	\$125.00
46	AMC	353032	RED BOY #18	\$125.00
47	AMC	353033	RED BOY #19	\$125.00
48	AMC	353034	RED BOY #20	\$125.00
49	AMC	353035	RED BOY #21	\$125.00
50	AMC	353036	RED BOY #22	\$125.00
51	AMC	353037	RED BOY #23	\$125.00
52	AMC	353038	RED BOY #24	\$125.00
53	AMC	353039	RED BOY #25	\$125.00
54	AMC	353040	RED BOY #26	\$125.00
55	AMC	353041	RED BOY #27	\$125.00
56	AMC	353042	RED BOY #28	\$125.00
57	AMC	353043	RED BOY #29	\$125.00
58	AMC	353044	RED BOY #30	\$125.00
59	AMC	353045	RED BOY #31	\$125.00
60	AMC	353046	RED BOY #32	\$125.00
61	AMC	353047	RED BOY #33	\$125.00
62	AMC	353048	RED BOY #34	\$125.00
63	AMC			\$0.00
64	AMC			\$0.00

\$7,750.00

TOTAL DUE	\$7,750.00
DENNY NOLEN	\$3,875.00
SMR TOTAL	\$3,875.00

SMR CLAIMS TOTAL

ARIZONA
STATE OF FICE
PHOENIX, ARIZONA

2004 AUG 23 P 1:25

BUREAU OF
LAND MANAGEMENT

SIERRITA MINING AND RANCHING CO
 HC 70 BOX 4529
 SAHUARITA, AZ. 85629

PHONE (520) 625-1204
 FAX (520) 625-3234

2004 Mining Claims Renewal
 Please Renew the Following Claims through 2005

	NUMBER	NAME OF CLAIMS/SITES	FEE
1	AMC 335544	EAST STAR #1	\$125.00
2	AMC 335545	EAST STAR #2	\$125.00
3	AMC 335546	EAST STAR #3	\$125.00
4	AMC 335547	EAST STAR #4	\$125.00
5	AMC 335548	FAITH #3	\$125.00
6	AMC 335548 ^a	FAITH #4	\$125.00
7	AMC 335550	HIDDEN MINE #1	\$125.00
8	AMC 335551	HIDDEN MINE #2	\$125.00
9	AMC 335552	HIDDEN MINE #3	\$125.00
10	AMC 335553	HIDDEN MINE #4	\$125.00
11	AMC 335554	HIDDEN MINE #5	\$125.00
12	AMC 335555	HIDDEN MINE #6	\$125.00
13	AMC 335556	KEYSTONE #1	\$125.00
14	AMC 335557	KEYSTONE #2	\$125.00
15	AMC 335558	KEYSTONE #3	\$125.00
16	AMC 335559	KEYSTONE #4	\$125.00
17	AMC 335560	LEADVILLE #2	\$125.00
18	AMC 335561	LEADVILLE #3	\$125.00
19	AMC 335562	LEADVILLE #12	\$125.00
20	AMC 335564	LUCKY STRIKE #1	\$125.00
21	AMC 335565	LUCKY STRIKE #2	\$125.00
22	AMC 335566	LUCKY STRIKE #3	\$125.00
23	AMC 335567	MAY BIRD #8	\$125.00
24	AMC 335568	MAY BIRD #12	\$125.00
25	AMC 335569	MAY BIRD #13	\$125.00
26	AMC 335570	MAY BIRD #14	\$125.00
27	AMC 335571	MAY BIRD #15	\$125.00
28	AMC 335572	MAY BIRD #20	\$125.00
29	AMC 335573	MAY BIRD #22	\$125.00
30	AMC 335574	MAY BIRD #23	\$125.00
31	AMC 335575	MAY BIRD #24	\$125.00
32	AMC 335576	MAY BIRD #25	\$125.00
33	AMC 335577	MAY BIRD #29	\$125.00
34	AMC 335578	MAY BIRD #30	\$125.00
35	AMC 335579	MAY BIRD #31	\$125.00
36	AMC 335580	MAY BIRD #32	\$125.00
37	AMC 335581	MAY BIRD #33	\$125.00
38	AMC 335582	MAY BIRD #34	\$125.00
39	AMC 335583	MAY BIRD #35	\$125.00
40	AMC 335584	MAY BIRD #53	\$125.00
41	AMC 335585	MAY BIRD #54	\$125.00
42	AMC 335586	MAY BIRD #55	\$125.00
43	AMC 335587	MAY BIRD #61	\$125.00

ARIZONA
 STATE OFFICE
 PHOENIX, ARIZONA

2004 AUG 23 P 1:25

BUREAU OF
 LAND MANAGEMENT

V

44	AMC	335588	NEW EAST STAR #9	\$125.00
45	AMC	335589	NEW EAST STAR EXTENSION #1	\$125.00
46	AMC	335590	NEW EAST STAR EXTENSION #2	\$125.00
47	AMC	335591	NEW EAST STAR EXTENSION #3	\$125.00
48	AMC	335592	NEW EAST STAR EXTENSION #4	\$125.00
49	AMC	335593	NEW EAST STAR EXTENSION #5	\$125.00
50	AMC	335594	NEW EAST STAR EXTENSION #6	\$125.00
51	AMC	335595	NEW EAST STAR EXTENSION #7	\$125.00
52	AMC	335596	OLD POWERS #1	\$125.00
53	AMC	335597	OLD POWERS #2	\$125.00
54	AMC	335598	ORANGE #1	\$125.00
55	AMC	335599	ORANGE #2	\$125.00
56	AMC	335600	POOR BOY #1	\$125.00
57	AMC	335601	POOR BOY #2	\$125.00
58	AMC	335602	RED EAGLE #2	\$125.00
59	AMC	335603	WASHINGTON #1	\$125.00
60	AMC	335604	WASHINGTON #2	\$125.00
61	AMC	335605	WEST STAR #1	\$125.00
62	AMC	335606	WEST STAR #2	\$125.00
63	AMC	335607	WEST STAR #3	\$125.00
64	AMC	335608	WEST STAR #4	\$125.00
65	AMC	340594	FAITH #1	\$125.00
66	AMC	340595	FAITH #2	\$125.00
67	AMC	340596	MAY BIRD #63	\$125.00
68	AMC	340597	MAY BIRD #65	\$125.00
69	AMC	338249	BEANFIELD #7	\$125.00
70	AMC	338250	BEANFIELD #8	\$125.00
71	AMC	338251	BEANFIELD #9	\$125.00
72	AMC	338252	BEANFIELD #10	\$125.00
73	AMC	338253	BEANFIELD #11	\$125.00
74	AMC	338254	BEANFIELD #12	\$125.00
75	AMC	338256	JERRY	\$125.00
76	AMC	338257	ROVER	\$125.00
77	AMC	350412	BEANFIELD #6	\$125.00
78	AMC	350413	BEANFIELD #16	\$125.00
79	AMC	350414	BEANFIELD #17	\$125.00
80	AMC	350415	BEAN FIELD #18	\$125.00
81	AMC	352956	MAY BIRD #1	\$125.00
82	AMC	352957	MAY BIRD #45	\$125.00
83	AMC	352958	MAY BIRD #46	\$125.00
84	AMC	352959	MAY BIRD #47	\$125.00
85	AMC	352960	MAY BIRD #48	\$125.00
86	AMC	352961	MAY BIRD #49	\$125.00
87	AMC	352962	MAY BIRD #50	\$125.00
88	AMC	352963	MAY BIRD #56	\$125.00
89	AMC	352964	MAY BIRD #57	\$125.00
90	AMC	352965	MAY BIRD #64	\$125.00
91	AMC	352966	MAY BIRD #66	\$125.00
92	AMC	355548	LITTLE JOHN #2	\$125.00
93	AMC	355549	FAITH #5	\$125.00

PHOENIX, ARIZONA
 STATE OFFICE
 LAND MANAGEMENT
 2001 AUG 23 P 1:25

94	AMC	355550	FAITH #6	\$125.00
95	AMC	355551	FAITH #7	\$125.00
96	AMC	355552	FAITH #8	\$125.00
	AMC			\$0.00
	AMC			\$0.00

\$12,000.00

TOTAL DUE

\$12,000.00

STATE OFFICE
 PIGEON, MICHIGAN

2004 AUG 23 P 1:25

DEPT. OF
 LAND MANAGEMENT



**DEPARTMENT OF THE INTERIOR
 BUREAU OF LAND MANAGEMENT
 MINING CLAIMS
 (LIVE) Serial Register Page**

RunDate/Time: 10/26/04 08:19 AM

Page 1 of 1

01 05-10-1872;017STAT0091;30USC26,28,34
Case Type 384101: LODE CLAIM
Claim Name: FAITH #3
Commodity :
Case Disposition: ACTIVE

**Serial Number
 AMC335548**

Name & Address	Int Rel	% Interest
MCGEE JERRY HC 70 BOX 4260 SAHUARITA, AZ 85629	CLAIMANT	0.0000000
SIERRITA MNG & RANCHING CO HC 70 BOX 4260 SAHUARITA, AZ 85629	CLAIMANT	0.0000000

Mer Twp	Rng	Sec	Quadrant	District/Resource	County
14	0180S	0120E	006 NE NW SW	TUCSON FIELD OFFICE	PIMA

Act Date	Code	Action	Action Remarks	Receipt Number
09/01/1995	403	LOCATION DATE		
10/06/1995	395	RECORDATION NOTICE RECD		
08/23/2004	582	MAINTENANCE FEE/\$125	2005	935338
08/26/2003	482	MAINTENANCE FEE/\$100	2004	739310
07/30/2002	482	MAINTENANCE FEE/\$100	2003	531303
07/26/2001	482	MAINTENANCE FEE/\$100	2002	345144
07/21/2000	482	MAINTENANCE FEE/\$100	2001	156445
08/25/1999	482	MAINTENANCE FEE/\$100	2000	
08/12/1998	482	MAINTENANCE FEE/\$100	1999	
08/15/1997	482	MAINTENANCE FEE/\$100	1998	
08/14/1996	482	MAINTENANCE FEE/\$100	1997	
10/06/1995	482	MAINTENANCE FEE/\$100	1996	
08/26/1999	113	ADDITIONAL INFO RECEIVED	RECEIPT 2296896	
08/12/1998	113	ADDITIONAL INFO RECEIVED	RECEIPT 2389306	
08/15/1997	113	ADDITIONAL INFO RECEIVED	RECEIPT 2315342	
08/14/1996	113	ADDITIONAL INFO RECEIVED	RECEIPT 2228571	
10/06/1995	501	ACCT ADV IN LEAD FILE	AMC335544	
10/06/1995	669	LAND STATUS CHECKED		
09/07/1995	404	COUNTY RECORDATION	0;10123;678	

Line Nr Remarks

**DEPARTMENT OF THE INTERIOR
 BUREAU OF LAND MANAGEMENT
 MINING CLAIMS
 (LIVE) Serial Register Page**

RunDate/Time: 10/26/04 08:21 AM

Page 1 of 1

01 05-10-1872;017STAT0091;30USC26,28,34
Case Type 384101: LODE CLAIM
Claim Name: FAITH #4
Commodity :
Case Disposition: ACTIVE

**Serial Number
 AMC335549**

Name & Address	Int Rel	% Interest
MCGEE JERRY HC 70 BOX 4260 SAHUARITA, AZ 85629	CLAIMANT	0.0000000
SIERRITA MNG & RANCHING CO HC 70 BOX 4260 SAHUARITA, AZ 85629	CLAIMANT	0.0000000

Mer Twp	Rng	Sec	Quadrant	District/Resource	County
14	0180S	0120E	006	NE NW SW SE	TUCSON FIELD OFFICE PIMA

Act Date	Code	Action	Action Remarks	Receipt Number
09/01/1995	403	LOCATION DATE		
10/06/1995	395	RECORDATION NOTICE RECD		
08/23/2004	582	MAINTENANCE FEE/\$125	2005	935338
08/26/2003	482	MAINTENANCE FEE/\$100	2004	739310
07/30/2002	482	MAINTENANCE FEE/\$100	2003	531303
07/26/2001	482	MAINTENANCE FEE/\$100	2002	345144
07/21/2000	482	MAINTENANCE FEE/\$100	2001	156445
08/25/1999	482	MAINTENANCE FEE/\$100	2000	
08/12/1998	482	MAINTENANCE FEE/\$100	1999	
08/15/1997	482	MAINTENANCE FEE/\$100	1998	
08/14/1996	482	MAINTENANCE FEE/\$100	1997	
10/06/1995	482	MAINTENANCE FEE/\$100	1996	
08/26/1999	113	ADDITIONAL INFO RECEIVED	RECEIPT 2296896	
08/12/1998	113	ADDITIONAL INFO RECEIVED	RECEIPT 2389306	
08/15/1997	113	ADDITIONAL INFO RECEIVED	RECEIPT 2315342	
08/14/1996	113	ADDITIONAL INFO RECEIVED	RECEIPT 2228571	
10/06/1995	501	ACCT ADV IN LEAD FILE	AMC335544	
10/06/1995	669	LAND STATUS CHECKED		
09/07/1995	404	COUNTY RECORDATION	0;10123;680	
09/01/1995	267	SUBJECT TO SRHA		
09/01/1995	880	RESERVED MINERAL ESTATE	SRHA	

Line Nr Remarks

**DEPARTMENT OF THE INTERIOR
 BUREAU OF LAND MANAGEMENT
 MINING CLAIMS
 (LIVE) Serial Register Page**

RunDate/Time: 10/26/04 07:45 AM

Page 1 of 1

01 05-10-1872;017STAT0091;30USC26,28,34
Case Type 384101: LODE CLAIM
Claim Name: RICHEY #7
Commodity :
Case Disposition: ACTIVE

**Serial Number
 AMC352996**

Name & Address			Int Rel	% Interest
NOLEN DENNY	HC 70 BOX 4260	SAHUARITA, AZ 85629	CLAIMANT	0.0000000
SIERRITA MNG & RANCHING CO	HC 70 BOX 4260	SAHUARITA, AZ 85629	CLAIMANT	0.0000000

Mer Twp	Rng	Sec	Quadrant	District/Resource	County
14	0180S	0110E	014 NE SE	TUCSON FIELD OFFICE	PIMA

Act Date	Code	Action	Action Remarks	Receipt Number
11/23/1999	403	LOCATION DATE		
12/14/1999	395	RECORDATION NOTICE RECD		
08/23/2004	582	MAINTENANCE FEE/\$125	2005	935338
08/26/2003	482	MAINTENANCE FEE/\$100	2004	739310
07/30/2002	482	MAINTENANCE FEE/\$100	2003	531303
07/26/2001	482	MAINTENANCE FEE/\$100	2002	345144
07/21/2000	482	MAINTENANCE FEE/\$100	2001	156445
12/17/1999	482	MAINTENANCE FEE/\$100	2000	
02/28/2000	267	SUBJECT TO SRHA		
12/14/1999	501	ACCT ADV IN LEAD FILE	AMC352990;	
12/14/1999	669	LAND STATUS CHECKED		
11/29/1999	404	COUNTY RECORDATION	0;11182;388	

Line Nr Remarks


DEPARTMENT OF THE INTERIOR
BUREAU OF LAND MANAGEMENT
MINING CLAIMS
(LIVE) Serial Register Page

RunDate/Time: 10/26/04 07:46 AM

Page 1 of 1

01 05-10-1872;017STAT0091;30USC26,28,34
Case Type 384101: LODE CLAIM
Claim Name: RICHEY #8
Commodity :
Case Disposition: ACTIVE

Serial Number
AMC352997

Name & Address			Int Rel	% Interest
NOLEN DENNY	HC 70 BOX 4260	SAHUARITA, AZ 85629	CLAIMANT	0.0000000
SIERRITA MNG & RANCHING CO	HC 70 BOX 4260	SAHUARITA, AZ 85629	CLAIMANT	0.0000000

Mer Twp	Rng	Sec	Quadrant	District/Resource	County
14	0180S	0110E	014	NE NW SW SE	TUCSON FIELD OFFICE
					PIMA

Act Date	Code	Action	Action Remarks	Receipt Number
11/23/1999	403	LOCATION DATE		
12/14/1999	395	RECORDATION NOTICE RECD		
08/23/2004	582	MAINTENANCE FEE/\$125	2005	935338
08/26/2003	482	MAINTENANCE FEE/\$100	2004	739310
07/30/2002	482	MAINTENANCE FEE/\$100	2003	531303
07/26/2001	482	MAINTENANCE FEE/\$100	2002	345144
07/21/2000	482	MAINTENANCE FEE/\$100	2001	156445
12/17/1999	482	MAINTENANCE FEE/\$100	2000	
02/28/2000	267	SUBJECT TO SRHA		
12/14/1999	501	ACCT ADV IN LEAD FILE	AMC352990;	
12/14/1999	669	LAND STATUS CHECKED		
11/29/1999	404	COUNTY RECORDATION	0;11182;390	

Line Nr Remarks

United States Department of the Interior
Bureau of Land Management
 BUSINESS & SUPPORT SVCS DIV
 222 N CENTRAL AVE
 PHOENIX, AZ 85004 -2203
 Phone: (602) 417-9200

Receipt

No: 935338

Transaction #: 969657	
Date of Transaction: 08/23/2004	
CUSTOMER:	SIERRITA MINING HC 70 BOX 4260 SAHUARITA, AZ 85629

LINE #	QTY	DESCRIPTION	REMARKS	UNIT PRICE	TOTAL
1	1.00	LOCATABLE MINERALS / MINING CLAIMS-NOT NEW-UNADJUD, ONE AUTH NO. ONLY / MINING CLAIM MONEY RECEIVED (455) CASES: AMC335544/\$19750.00	MAINT FEES 2005 (158 ITEMS)	- n/a -	19750.00
TOTAL:					\$19,750.00

PAYMENT INFORMATION			
1	AMOUNT:	\$19,750.00	POSTMARKED: 08/19/2004
	TYPE:	CHECK	RECEIVED: 08/23/2004
	CHECK NO:	20094	
	NAME:	SIERRITA MINING AND RANCHING COMPANY HC 70 BOX 4260 SAHUARITA AZ 85629	

REMARKS

This receipt was generated by the automated BLM Collections and Billing System and is a paper representation of a portion of the official electronic record contained therein.



LETTER

SIERRITA MINING & RANCHING CO.
HC 70 Box 4260
Sahuarita, AZ. 85629

August 19, 2004

USDOI-BLM
ARIZONA STATE OFFICE
222 N CENTRAL AVENUE
PHOENIX AZ 85004-2203


ATTN: MARY HYDE

RE: MINING CLAIM RENEWALS THROUGH 2005

Mary,

Here is a list of claims we wish to renew through 2005. Attached is our check #20094 for \$19,750.

Sincerely,



Heather L. Fox, Partner

Amc 352967, 352990, 353015,
335544, 340594, 338249,
350412, 352956, 355548

ARIZONA
STATE OFFICE
PHOENIX, ARIZONA
2004 AUG 23 P 1:25
BUREAU OF
LAND MANAGEMENT

Ph. 520-625-1204 Fax 520-625-3234
Lic. #ROC189255/ROC189256
E-mail smrco@aol.com

ENTERED INTO COMPUTER

10/7/04

SIERRITA MINING AND RANCHING CO AND DENNY NOLEN
 HC 70 BOX 4529
 SAHUARITA, AZ. 85629

PHONE (520) 625-1204
 FAX (520) 625-3234

2004 Mining Claims Renewel

Please Renew the Following Claims through 2005

	NUMBER	NAME OF CLAIMS/SITES	FEE
1	AMC 352967	HOMESTEAD #1	\$125.00
2	AMC 352968	HOMESTEAD #2	\$125.00
3	AMC 352969	HOMESTEAD #3	\$125.00
4	AMC 352970	HOMESTEAD #4	\$125.00
5	AMC 352971	HOMESTEAD #5	\$125.00
6	AMC 352972	HOMESTEAD #6	\$125.00
7	AMC 352973	HOMESTEAD #7	\$125.00
8	AMC 352974	HOMESTEAD #8	\$125.00
9	AMC 352975	HOMESTEAD #9	\$125.00
10	AMC 352976	HOMESTEAD #10	\$125.00
11	AMC 352977	HOMESTEAD #11	\$125.00
12	AMC 352978	HOMESTEAD #12	\$125.00
13	AMC 352979	HOMESTEAD #13	\$125.00
14	AMC 352980	HOMESTEAD #14	\$125.00
15	AMC 352981	HOMESTEAD #15	\$125.00
16	AMC 352982	HOMESTEAD #16	\$125.00
17	AMC 352983	HOMESTEAD #17	\$125.00
18	AMC 352984	HOMESTEAD #18	\$125.00
19	AMC 352985	HOMESTEAD #19	\$125.00
20	AMC 352986	HOMESTEAD #20	\$125.00
21	AMC 352990	RICHEY#1	\$125.00
22	AMC 352991	RICHEY#2	\$125.00
23	AMC 352992	RICHEY#3	\$125.00
24	AMC 352993	RICHEY#4	\$125.00
25	AMC 352994	RICHEY#5	\$125.00
26	AMC 352995	RICHEY#6	\$125.00
27	AMC 352997	RICHEY#7	\$125.00
28	AMC 352997	RICHEY#8	\$125.00
29	AMC 353015	RED BOY #1	\$125.00
30	AMC 353016	RED BOY #2	\$125.00
31	AMC 353017	RED BOY #3	\$125.00
32	AMC 353018	RED BOY #4	\$125.00
33	AMC 353019	RED BOY #5	\$125.00
34	AMC 353020	RED BOY #6	\$125.00
35	AMC 353021	RED BOY #7	\$125.00
36	AMC 353022	RED BOY #8	\$125.00
37	AMC 353023	RED BOY #9	\$125.00
38	AMC 353024	RED BOY #10	\$125.00
39	AMC 353025	RED BOY #11	\$125.00
40	AMC 353026	RED BOY #12	\$125.00
41	AMC 353027	RED BOY #13	\$125.00
42	AMC 353028	RED BOY #14	\$125.00

STATE OF ARIZONA
 PHOENIX, ARIZONA
 2004 AUG 23 P 1:25
 LAND DEPARTMENT

ENTERED INTO COMPUTER

D 10/7/04

43	AMC	353029	RED BOY #15	\$125.00
44	AMC	353030	RED BOY #16	\$125.00
45	AMC	353031	RED BOY #17	\$125.00
46	AMC	353032	RED BOY #18	\$125.00
47	AMC	353033	RED BOY #19	\$125.00
48	AMC	353034	RED BOY #20	\$125.00
49	AMC	353035	RED BOY #21	\$125.00
50	AMC	353036	RED BOY #22	\$125.00
51	AMC	353037	RED BOY #23	\$125.00
52	AMC	353038	RED BOY #24	\$125.00
53	AMC	353039	RED BOY #25	\$125.00
54	AMC	353040	RED BOY #26	\$125.00
55	AMC	353041	RED BOY #27	\$125.00
56	AMC	353042	RED BOY #28	\$125.00
57	AMC	353043	RED BOY #29	\$125.00
58	AMC	353044	RED BOY #30	\$125.00
59	AMC	353045	RED BOY #31	\$125.00
60	AMC	353046	RED BOY #32	\$125.00
61	AMC	353047	RED BOY #33	\$125.00
62	AMC	353048	RED BOY #34	\$125.00
63	AMC			\$0.00
64	AMC			\$0.00

\$7,750.00

TOTAL DUE	\$7,750.00
DENNY NOLEN	\$3,875.00
SMR TOTAL	\$3,875.00

SMR CLAIMS TOTAL

STATE OF ARIZONA
 DEPARTMENT OF LAND MANAGEMENT
 LAND MANAGEMENT

2004 AUG 23 P 1:25

STATE OF ARIZONA
 DEPARTMENT OF LAND MANAGEMENT
 LAND MANAGEMENT



SIERRITA MINING AND RANCHING CO
 HC 70 BOX 4529
 SAHUARITA, AZ. 85629

PHONE (520) 625-1204
 FAX (520) 625-3234

2004 Mining Claims Renewal
 Please Renew the Following Claims through 2005

	NUMBER	NAME OF CLAIMS/SITES	FEE
1	AMC 335544	EAST STAR #1	\$125.00
2	AMC 335545	EAST STAR #2	\$125.00
3	AMC 335546	EAST STAR #3	\$125.00
4	AMC 335547	EAST STAR #4	\$125.00
5	AMC 335548	FAITH #3	\$125.00
6	AMC 335548	FAITH #4	\$125.00
7	AMC 335550	HIDDEN MINE #1	\$125.00
8	AMC 335551	HIDDEN MINE #2	\$125.00
9	AMC 335552	HIDDEN MINE #3	\$125.00
10	AMC 335553	HIDDEN MINE #4	\$125.00
11	AMC 335554	HIDDEN MINE #5	\$125.00
12	AMC 335555	HIDDEN MINE #6	\$125.00
13	AMC 335556	KEYSTONE #1	\$125.00
14	AMC 335557	KEYSTONE #2	\$125.00
15	AMC 335558	KEYSTONE #3	\$125.00
16	AMC 335559	KEYSTONE #4	\$125.00
17	AMC 335560	LEADVILLE #2	\$125.00
18	AMC 335561	LEADVILLE #3	\$125.00
19	AMC 335562	LEADVILLE #12	\$125.00
20	AMC 335564	LUCKY STRIKE #1	\$125.00
21	AMC 335565	LUCKY STRIKE #2	\$125.00
22	AMC 335566	LUCKY STRIKE #3	\$125.00
23	AMC 335567	MAY BIRD #8	\$125.00
24	AMC 335568	MAY BIRD #12	\$125.00
25	AMC 335569	MAY BIRD #13	\$125.00
26	AMC 335570	MAY BIRD #14	\$125.00
27	AMC 335571	MAY BIRD #15	\$125.00
28	AMC 335572	MAY BIRD #20	\$125.00
29	AMC 335573	MAY BIRD #22	\$125.00
30	AMC 335574	MAY BIRD #23	\$125.00
31	AMC 335575	MAY BIRD #24	\$125.00
32	AMC 335576	MAY BIRD #25	\$125.00
33	AMC 335577	MAY BIRD #29	\$125.00
34	AMC 335578	MAY BIRD #30	\$125.00
35	AMC 335579	MAY BIRD #31	\$125.00
36	AMC 335580	MAY BIRD #32	\$125.00
37	AMC 335581	MAY BIRD #33	\$125.00
38	AMC 335582	MAY BIRD #34	\$125.00
39	AMC 335583	MAY BIRD #35	\$125.00
40	AMC 335584	MAY BIRD #53	\$125.00
41	AMC 335585	MAY BIRD #54	\$125.00
42	AMC 335586	MAY BIRD #55	\$125.00
43	AMC 335587	MAY BIRD #61	\$125.00

STATE OFFICE
 PHOENIX, ARIZONA

2004 AUG 23 P 1:25

LAND MANAGEMENT

44	AMC	335588	NEW EAST STAR #9	\$125.00
45	AMC	335589	NEW EAST STAR EXTENSION #1	\$125.00
46	AMC	335590	NEW EAST STAR EXTENSION #2	\$125.00
47	AMC	335591	NEW EAST STAR EXTENSION #3	\$125.00
48	AMC	335592	NEW EAST STAR EXTENSION #4	\$125.00
49	AMC	335593	NEW EAST STAR EXTENSION #5	\$125.00
50	AMC	335594	NEW EAST STAR EXTENSION #6	\$125.00
51	AMC	335595	NEW EAST STAR EXTENSION #7	\$125.00
52	AMC	335596	OLD POWERS #1	\$125.00
53	AMC	335597	OLD POWERS #2	\$125.00
54	AMC	335598	ORANGE #1	\$125.00
55	AMC	335599	ORANGE #2	\$125.00
56	AMC	335600	POOR BOY #1	\$125.00
57	AMC	335601	POOR BOY #2	\$125.00
58	AMC	335602	RED EAGLE #2	\$125.00
59	AMC	335603	WASHINGTON #1	\$125.00
60	AMC	335604	WASHINGTON #2	\$125.00
61	AMC	335605	WEST STAR #1	\$125.00
62	AMC	335606	WEST STAR #2	\$125.00
63	AMC	335607	WEST STAR #3	\$125.00
64	AMC	335608	WEST STAR #4	\$125.00
65	AMC	340594	FAITH #1	\$125.00
66	AMC	340595	FAITH #2	\$125.00
67	AMC	340596	MAY BIRD #63	\$125.00
68	AMC	340597	MAY BIRD #65	\$125.00
69	AMC	338249	BEANFIELD #7	\$125.00
70	AMC	338250	BEANFIELD #8	\$125.00
71	AMC	338251	BEANFIELD #9	\$125.00
72	AMC	338252	BEANFIELD #10	\$125.00
73	AMC	338253	BEANFIELD #11	\$125.00
74	AMC	338254	BEANFIELD #12	\$125.00
75	AMC	338256	JERRY	\$125.00
76	AMC	338257	ROVER	\$125.00
77	AMC	350412	BEANFIELD #6	\$125.00
78	AMC	350413	BEANFIELD #16	\$125.00
79	AMC	350414	BEANFIELD #17	\$125.00
80	AMC	350415	BEAN FIELD #18	\$125.00
81	AMC	352956	MAY BIRD #1	\$125.00
82	AMC	352957	MAY BIRD #45	\$125.00
83	AMC	352958	MAY BIRD #46	\$125.00
84	AMC	352959	MAY BIRD #47	\$125.00
85	AMC	352960	MAY BIRD #48	\$125.00
86	AMC	352961	MAY BIRD #49	\$125.00
87	AMC	352962	MAY BIRD #50	\$125.00
88	AMC	352963	MAY BIRD #56	\$125.00
89	AMC	352964	MAY BIRD #57	\$125.00
90	AMC	352965	MAY BIRD #64	\$125.00
91	AMC	352966	MAY BIRD #66	\$125.00
92	AMC	355548	LITTLE JOHN #2	\$125.00
93	AMC	355549	FAITH #5	\$125.00

STATE OFFICE
PHOENIX, ARIZONA

LAND MANAGEMENT

2001 AUG 23 P 1:25

94	AMC	355550	FAITH #6	\$125.00
95	AMC	355551	FAITH #7	\$125.00
96	AMC	355552	FAITH #8	\$125.00
	AMC			\$0.00
	AMC			\$0.00
				\$12,000.00

TOTAL DUE \$12,000.00

RECEIVED
 LAND MANAGEMENT
 2004 AUG 23 P 1:25
 STATE OF IOWA
 PROJECT 2004010



United States Department of the Interior

Bureau of Land Management

BUSINESS & SUPPORT SVCS DIV

222 N CENTRAL AVE

PHOENIX, AZ 85004 -2203

Phone: (602) 417-9200

Receipt

No:

935338

Transaction #: 969657

Date of Transaction: 08/23/2004

CUSTOMER:	SIERRITA MINING HC 70 BOX 4260 SAHUARITA, AZ 85629
------------------	--


LINE #	QTY	DESCRIPTION	REMARKS	UNIT PRICE	TOTAL
1	1.00	LOCATABLE MINERALS / MINING CLAIMS-NOT NEW-UNADJUD, ONE AUTH NO. ONLY / MINING CLAIM MONEY RECEIVED (455) CASES: AMC335544/\$19750.00	MAINT FEES 2005 (158 ITEMS)	- n/a -	19750.00
TOTAL:					\$19,750.00

PAYMENT INFORMATION

1	AMOUNT:	\$19,750.00	POSTMARKED:	08/19/2004
	TYPE:	CHECK	RECEIVED:	08/23/2004
	CHECK NO:	20094		
	NAME:	SIERRITA MINING AND RANCHING COMPANY HC 70 BOX 4260 SAHUARITA AZ 85629		

REMARKS

This receipt was generated by the automated BLM Collections and Billing System and is a paper representation of a portion of the official electronic record contained therein.



Sierrita Mining & Ranching Co.
HC 70 Box 4260
Sahuarita, AZ. 85629

August 22, 2003

158 x 100.00 = 15,800.00
TSB.

USDOI-BLM
ARIZONA STATE OFFICE
222 N CENTRAL AVE
PHOENIX AZ 85004-2203

ATTN: MARY HYDE

Mary,

Here is a list of claims we wish to renew through 2004. Attached is our check #16497 for \$15,800. Please review this list and if there is any further information that you need, please let me know.

Thanks,

Heather L. Fox, Partner

ENTERED INTO COMPUTER

9/17/2003 PB

ARIZONA
STATE OFFICE
PHOENIX, ARIZONA

2003 AUG 26 A 10:59

RECEIVED
BUREAU OF
LAND MANAGEMENT

SIERRITA MINING AND RANCHING CO
 HC 70 BOX 4529
 SAHUARITA, AZ. 85629

PHONE (520) 625-1204
 FAX (520) 625-3234

2003 Mining Claims Renewal
 Please Renew the Following Claims through 2004

	NUMBER	NAME OF CLAIMS/SITES	FEE
1	AMC 335544	EAST STAR #1	\$100.00
2	AMC 335545	EAST STAR #2	\$100.00
3	AMC 335546	EAST STAR #3	\$100.00
4	AMC 335547	EAST STAR #4	\$100.00
5	AMC 335548	FAITH #3	\$100.00
6	AMC 335548 ⁹	FAITH #4	\$100.00
7	AMC 335550	HIDDEN MINE #1	\$100.00
8	AMC 335551	HIDDEN MINE #2	\$100.00
9	AMC 335552	HIDDEN MINE #3	\$100.00
10	AMC 335553	HIDDEN MINE #4	\$100.00
11	AMC 335554	HIDDEN MINE #5	\$100.00
12	AMC 335555	HIDDEN MINE #6	\$100.00
13	AMC 335556	KEYSTONE #1	\$100.00
14	AMC 335557	KEYSTONE #2	\$100.00
15	AMC 335558	KEYSTONE #3	\$100.00
16	AMC 335559	KEYSTONE #4	\$100.00
17	AMC 335560	LEADVILLE #2	\$100.00
18	AMC 335561	LEADVILLE #3	\$100.00
19	AMC 335562	LEADVILLE #12	\$100.00
20	AMC 335564	LUCKY STRIKE #1	\$100.00
21	AMC 335565	LUCKY STRIKE #2	\$100.00
22	AMC 335566	LUCKY STRIKE #3	\$100.00
23	AMC 335567	MAY BIRD #8	\$100.00
24	AMC 335568	MAY BIRD #12	\$100.00
25	AMC 335569	MAY BIRD #13	\$100.00
26	AMC 335570	MAY BIRD #14	\$100.00
27	AMC 335571	MAY BIRD #15	\$100.00
28	AMC 335572	MAY BIRD #20	\$100.00
29	AMC 335573	MAY BIRD #22	\$100.00
30	AMC 335574	MAY BIRD #23	\$100.00
31	AMC 335575	MAY BIRD #24	\$100.00
32	AMC 335576	MAY BIRD #25	\$100.00
33	AMC 335577	MAY BIRD #29	\$100.00
34	AMC 335578	MAY BIRD #30	\$100.00
35	AMC 335579	MAY BIRD #31	\$100.00
36	AMC 335580	MAY BIRD #32	\$100.00
37	AMC 335581	MAY BIRD #33	\$100.00
38	AMC 335582	MAY BIRD #34	\$100.00
39	AMC 335583	MAY BIRD #35	\$100.00
40	AMC 335584	MAY BIRD #53	\$100.00
41	AMC 335585	MAY BIRD #54	\$100.00
42	AMC 335586	MAY BIRD #55	\$100.00
43	AMC 335587	MAY BIRD #61	\$100.00

335549-

← FAITH #4 should read AMC 335549

RECEIVED
 BUREAU OF
 LAND MANAGEMENT
 ARIZONA
 STATE OFFICE
 PHOENIX, ARIZONA
 2003 AUG 26 A 10:59

ENTERED INTO COMPUTER

9/17/2003 PB

43

44	AMC	335588	NEW EAST STAR #9	\$100.00
45	AMC	335589	NEW EAST STAR EXTENSION #1	\$100.00
46	AMC	335590	NEW EAST STAR EXTENSION #2	\$100.00
47	AMC	335591	NEW EAST STAR EXTENSION #3	\$100.00
48	AMC	335592	NEW EAST STAR EXTENSION #4	\$100.00
49	AMC	335593	NEW EAST STAR EXTENSION #5	\$100.00
50	AMC	335594	NEW EAST STAR EXTENSION #6	\$100.00
51	AMC	335595	NEW EAST STAR EXTENSION #7	\$100.00
52	AMC	335596	OLD POWERS #1	\$100.00
53	AMC	335597	OLD POWERS #2	\$100.00
54	AMC	335598	ORANGE #1	\$100.00
55	AMC	335599	ORANGE #2	\$100.00
56	AMC	335600	POOR BOY #1	\$100.00
57	AMC	335601	POOR BOY #2	\$100.00
58	AMC	335602	RED EAGLE #2	\$100.00
59	AMC	335603	WASHINGTON #1	\$100.00
60	AMC	335604	WASHINGTON #2	\$100.00
61	AMC	335605	WEST STAR #1	\$100.00
62	AMC	335606	WEST STAR #2	\$100.00
63	AMC	335607	WEST STAR #3	\$100.00
64	AMC	335608	WEST STAR #4	\$100.00
65	AMC	340594	FAITH #1	\$100.00
66	AMC	340595	FAITH #2	\$100.00
67	AMC	340596	MAY BIRD #63	\$100.00
68	AMC	340597	MAY BIRD #65	\$100.00
69	AMC	338249	BEANFIELD #7	\$100.00
70	AMC	338250	BEANFIELD #8	\$100.00
71	AMC	338251	BEANFIELD #9	\$100.00
72	AMC	338252	BEANFIELD #10	\$100.00
73	AMC	338253	BEANFIELD #11	\$100.00
74	AMC	338254	BEANFIELD #12	\$100.00
75	AMC	338256	JERRY	\$100.00
76	AMC	338257	ROVER	\$100.00
77	AMC	350412	BEANFIELD #6	\$100.00
78	AMC	350413	BEANFIELD #16	\$100.00
79	AMC	350414	BEANFIELD #17	\$100.00
80	AMC	350415	BEAN FIELD #18	\$100.00
81	AMC	352956	MAY BIRD #1	\$100.00
82	AMC	352957	MAY BIRD #45	\$100.00
83	AMC	352958	MAY BIRD #46	\$100.00
84	AMC	352959	MAY BIRD #47	\$100.00
85	AMC	352960	MAY BIRD #48	\$100.00
86	AMC	352961	MAY BIRD #49	\$100.00
87	AMC	352962	MAY BIRD #50	\$100.00
88	AMC	352963	MAY BIRD #56	\$100.00
89	AMC	352964	MAY BIRD #57	\$100.00
90	AMC	352965	MAY BIRD #64	\$100.00
91	AMC	352966	MAY BIRD #66	\$100.00
92	AMC	355548	LITTLE JOHN #2	\$100.00
93	AMC	355549	FAITH #5	\$100.00

ARIZONA
STATE OFFICE
PHOENIX, ARIZONA

2003 AUG 26 A 10: 59

RECEIVED
BUREAU OF
LAND MANAGEMENT

ENTERED INTO COMPUTER

9/17/2003 PB

94	AMC	355550	FAITH #6	\$100.00
95	AMC	355551	FAITH #7	\$100.00
96	AMC	355552	FAITH #8	\$100.00
	AMC			\$0.00
	AMC			\$0.00
				\$9,600.00

TOTAL DUE \$9,600.00

RECEIVED
BUREAU OF
LAND MANAGEMENT
2003 AUG 26 A 10:59
ARIZONA
STATE OFFICE
PHOENIX, ARIZONA

ENTERED INTO COMPUTER
9/17/2003 PB

SIERRITA MINING AND RANCHING CO AND DENNY NOLEN

HC 70 BOX 4529

SAHUARITA, AZ. 85629

PHONE (520) 625-1204

FAX (520) 625-3234

2003 Mining Claims Renewel

Please Renew the Following Claims through 2004

	NUMBER	NAME OF CLAIMS/SITES	FEE
1	AMC 352967	HOMESTEAD #1	\$100.00
2	AMC 352968	HOMESTEAD #2	\$100.00
3	AMC 352969	HOMESTEAD #3	\$100.00
4	AMC 352970	HOMESTEAD #4	\$100.00
5	AMC 352971	HOMESTEAD #5	\$100.00
6	AMC 352972	HOMESTEAD #6	\$100.00
7	AMC 352973	HOMESTEAD #7	\$100.00
8	AMC 352974	HOMESTEAD #8	\$100.00
9	AMC 352975	HOMESTEAD #9	\$100.00
10	AMC 352976	HOMESTEAD #10	\$100.00
11	AMC 352977	HOMESTEAD #11	\$100.00
12	AMC 352978	HOMESTEAD #12	\$100.00
13	AMC 352979	HOMESTEAD #13	\$100.00
14	AMC 352980	HOMESTEAD #14	\$100.00
15	AMC 352981	HOMESTEAD #15	\$100.00
16	AMC 352982	HOMESTEAD #16	\$100.00
17	AMC 352983	HOMESTEAD #17	\$100.00
18	AMC 352984	HOMESTEAD #18	\$100.00
19	AMC 352985	HOMESTEAD #19	\$100.00
20	AMC 352986	HOMESTEAD #20	\$100.00
21	AMC 352990	RICHEY#1	\$100.00
22	AMC 352991	RICHEY#2	\$100.00
23	AMC 352992	RICHEY#3	\$100.00
24	AMC 352993	RICHEY#4	\$100.00
25	AMC 352994	RICHEY#5	\$100.00
26	AMC 352995	RICHEY#6	\$100.00
27	AMC 352997	RICHEY#7	\$100.00
28	AMC 352997	RICHEY#8	\$100.00
29	AMC 353015	RED BOY #1	\$100.00
30	AMC 353016	RED BOY #2	\$100.00
31	AMC 353017	RED BOY #3	\$100.00
32	AMC 353018	RED BOY #4	\$100.00
33	AMC 353019	RED BOY #5	\$100.00
34	AMC 353020	RED BOY #6	\$100.00
35	AMC 353021	RED BOY #7	\$100.00
36	AMC 353022	RED BOY #8	\$100.00
37	AMC 353023	RED BOY #9	\$100.00
38	AMC 353024	RED BOY #10	\$100.00
39	AMC 353025	RED BOY #11	\$100.00
40	AMC 353026	RED BOY #12	\$100.00
41	AMC 353027	RED BOY #13	\$100.00
42	AMC 353028	RED BOY #14	\$100.00

352996

← Richey #7
Should Read
Amc 352996

ARIZONA
STATE OFFICE
PHOENIX, ARIZONA

2003 AUG 26 A 10:59

RECEIVED
BUREAU OF
LAND MANAGEMENT

ENTERED INTO COMPUTER

9/17/2003 PB

43	AMC	353029	RED BOY #15	\$100.00
44	AMC	353030	RED BOY #16	\$100.00
45	AMC	353031	RED BOY #17	\$100.00
46	AMC	353032	RED BOY #18	\$100.00
47	AMC	353033	RED BOY #19	\$100.00
48	AMC	353034	RED BOY #20	\$100.00
49	AMC	353035	RED BOY #21	\$100.00
50	AMC	353036	RED BOY #22	\$100.00
51	AMC	353037	RED BOY #23	\$100.00
52	AMC	353038	RED BOY #24	\$100.00
53	AMC	353039	RED BOY #25	\$100.00
54	AMC	353040	RED BOY #26	\$100.00
55	AMC	353041	RED BOY #27	\$100.00
56	AMC	353042	RED BOY #28	\$100.00
57	AMC	353043	RED BOY #29	\$100.00
58	AMC	353044	RED BOY #30	\$100.00
59	AMC	353045	RED BOY #31	\$100.00
60	AMC	353046	RED BOY #32	\$100.00
61	AMC	353047	RED BOY #33	\$100.00
62	AMC	353048	RED BOY #34	\$100.00
63	AMC			\$0.00
64	AMC			\$0.00

\$6,200.00

TOTAL DUE \$6,200.00
DENNY NOLEN \$3,100.00
SMR TOTAL \$3,100.00

SMR CLAIMS TOTAL

ARIZONA
STATE OFFICE
PHOENIX, ARIZONA

2003 AUG 26 A 10:59

RECEIVED
BUREAU OF
LAND MANAGEMENT

ENTERED INTO COMPUTER

9/17/2003 PB

20

United States Department of the Interior
Bureau of Land Management
 BUSINESS & SUPPORT SVCS DIV
 222 N CENTRAL AVE
 PHOENIX, AZ 85004 -2203
 Phone: (602) 417-9200

Receipt	
No:	739310

Transaction #: 768853
Date of Transaction: 08/27/2003
CUSTOMER: SIERRITA MINING AND RANCHING CO HC 70 BOX 4260 SAHUARITA, AZ 85629

LINE #	QTY	DESCRIPTION	REMARKS	UNIT PRICE	TOTAL
1	1.00	LOCATABLE MINERALS / MINING CLAIMS-NOT NEW-UNADJUD, ONE AUTH NO. ONLY / MINING CLAIM MONEY RECEIVED (455) CASES: AMC335544/\$15800.00	MAIN 2004 (158)	- n/a -	15800.00
TOTAL:					\$15,800.00

PAYMENT INFORMATION			
1	AMOUNT:	\$15,800.00	POSTMARKED: N/A
	TYPE:	CHECK	RECEIVED: 08/26/2003
	CHECK NO:	16497	
	NAME:	SIERRITA MINING AND RANCHING HC 70 BOX 4260 SAHUARITA AZ 85629	
2	AMOUNT:	\$0.00	POSTMARKED: N/A
	TYPE:	CHECK	RECEIVED: 08/26/2003
	CHECK NO:		
	NAME:	SIERRITA MINING AND RANCHING HC 70 BOX 4260 SAHUARITA AZ 85629	

REMARKS

This receipt was generated by the automated BLM Collections and Billing System and is a paper representation of a portion of the official electronic record contained therein.

SIERRITA Mining

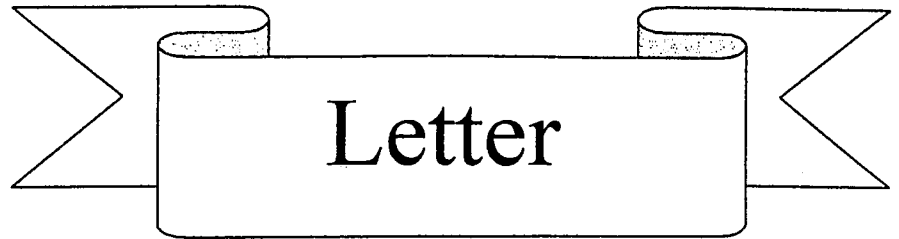

- 1) 91 CLAIMS @ \$100.00 ea \$ 9100.00
- 2) 62 CLAIMS @ \$100.00 ea 6200.00
- 3) 5 NEW CLAIM @ 135 ea 675.00
- 4) 5 NEW CLAIM renewed
THRU 2002 \$ 100.00 ea 500.00

TOTAL DUE \$ 16,475.00

DEPARTMENT OF
LAND MANAGEMENT

2001 JUL 26 A 9:42

STATE OF ARIZONA
PHOENIX, ARIZONA



Sierrita Mining & Ranching Co.
HC 70 Box 4260
Sahuarita, AZ. 85629

Tuesday, July 24, 2001

TO: United States Department of Interior
Bureau of Land Management

FROM: Chip Bristow

RE: 2002 Maintenance Fees

Please note the attached check for renewal of existing Mining Claims. Please see attached list of claims to be renewed through 2002.

Please note the 5 new claims: Little John #2, Faith #7, Faith #8, Faith #5 and the Faith #6. We have paid the \$135.00 Filing Fee and the \$100.00 renewal fee for the 2002 year.

Sincerely,
Chip Bristow
Chip Bristow
Sierrita Mining & Ranching Co.

ARIZONA
STATE OFFICE
PHOENIX, ARIZONA

2001 JUL 26 A 9:42

RECEIVED
BUREAU OF
LAND MANAGEMENT

Ph. 520-625-1204 Fax 520-625-3234
Lic. #138133 / 138132
E-mail smrco@aol.com

SIERRITA MINING AND RANCHING CO

HC 70 BOX 4529

SAHUARITA, AZ. 85629

PHONE (520) 625-1204

FAX (520) 625-3234

2001 Mining Claims Renewal

Please Renew the Following Claims through 2002

	NUMBER	NAME OF CLAIMS/SITES	FEE
1	AMC 335544	EAST STAR #1	\$100.00
2	AMC 335545	EAST STAR #2	\$100.00
3	AMC 335546	EAST STAR #3	\$100.00
4	AMC 335547	EAST STAR #4	\$100.00
5	AMC 335548	FAITH #3	\$100.00
6	AMC 335548	FAITH #4	\$100.00
7	AMC 335550	HIDDEN MINE #1	\$100.00
8	AMC 335551	HIDDEN MINE #2	\$100.00
9	AMC 335552	HIDDEN MINE #3	\$100.00
10	AMC 335553	HIDDEN MINE #4	\$100.00
11	AMC 335554	HIDDEN MINE #5	\$100.00
12	AMC 335555	HIDDEN MINE #6	\$100.00
13	AMC 335556	KEYSTONE #1	\$100.00
14	AMC 335557	KEYSTONE #2	\$100.00
15	AMC 335558	KEYSTONE #3	\$100.00
16	AMC 335559	KEYSTONE #4	\$100.00
17	AMC 335560	LEADVILLE #2	\$100.00
18	AMC 335561	LEADVILLE #3	\$100.00
19	AMC 335562	LEADVILLE #12	\$100.00
20	AMC 335564	LUCKY STRIKE #1	\$100.00
21	AMC 335565	LUCKY STRIKE #2	\$100.00
22	AMC 335566	LUCKY STRIKE #3	\$100.00
23	AMC 335567	MAY BIRD #8	\$100.00
24	AMC 335568	MAY BIRD #12	\$100.00
25	AMC 335569	MAY BIRD #13	\$100.00
26	AMC 335570	MAY BIRD #14	\$100.00
27	AMC 335571	MAY BIRD #15	\$100.00
28	AMC 335572	MAY BIRD #20	\$100.00
29	AMC 335573	MAY BIRD #22	\$100.00
30	AMC 335574	MAY BIRD #23	\$100.00
31	AMC 335575	MAY BIRD #24	\$100.00
32	AMC 335576	MAY BIRD #25	\$100.00
33	AMC 335577	MAY BIRD #29	\$100.00
34	AMC 335578	MAY BIRD #30	\$100.00
35	AMC 335579	MAY BIRD #31	\$100.00
36	AMC 335580	MAY BIRD #32	\$100.00
37	AMC 335581	MAY BIRD #33	\$100.00
38	AMC 335582	MAY BIRD #34	\$100.00
39	AMC 335583	MAY BIRD #35	\$100.00
40	AMC 335584	MAY BIRD #53	\$100.00
41	AMC 335585	MAY BIRD #54	\$100.00
42	AMC 335586	MAY BIRD #55	\$100.00

ARIZONA
STATE OFFICE
PHOENIX, ARIZONA

2001 JUL 26 A 9:44

RECEIVED
BUREAU OF
LAND MANAGEMENT

43	AMC	335587	MAY BIRD #61	\$100.00
44	AMC	335588	NEW EAST STAR #9	\$100.00
45	AMC	335589	NEW EAST STAR EXTENSION #1	\$100.00
46	AMC	335590	NEW EAST STAR EXTENSION #2	\$100.00
47	AMC	335591	NEW EAST STAR EXTENSION #3	\$100.00
48	AMC	335592	NEW EAST STAR EXTENSION #4	\$100.00
49	AMC	335593	NEW EAST STAR EXTENSION #5	\$100.00
50	AMC	335594	NEW EAST STAR EXTENSION #6	\$100.00
51	AMC	335595	NEW EAST STAR EXTENSION #7	\$100.00
52	AMC	335596	OLD POWERS #1	\$100.00
53	AMC	335597	OLD POWERS #2	\$100.00
54	AMC	335598	ORANGE #1	\$100.00
55	AMC	335599	ORANGE #2	\$100.00
56	AMC	335600	POOR BOY #1	\$100.00
57	AMC	335601	POOR BOY #2	\$100.00
58	AMC	335602	RED EAGLE #2	\$100.00
59	AMC	335603	WASHINGTON #1	\$100.00
60	AMC	335604	WASHINGTON #2	\$100.00
61	AMC	335605	WEST STAR #1	\$100.00
62	AMC	335606	WEST STAR #2	\$100.00
63	AMC	335607	WEST STAR #3	\$100.00
64	AMC	335608	WEST STAR #4	\$100.00
65	AMC	340594	FAITH #1	\$100.00
66	AMC	340595	FAITH #2	\$100.00
67	AMC	340596	MAY BIRD #63	\$100.00
68	AMC	340597	MAY BIRD #65	\$100.00
69	AMC	338249	BEANFIELD #7	\$100.00
70	AMC	338250	BEANFIELD #8	\$100.00
71	AMC	338251	BEANFIELD #9	\$100.00
72	AMC	338252	BEANFIELD #10	\$100.00
73	AMC	338253	BEANFIELD #11	\$100.00
74	AMC	338254	BEANFIELD #12	\$100.00
75	AMC	338256	JERRY	\$100.00
76	AMC	338257	ROVER	\$100.00
77	AMC	350412	BEANFIELD #6	\$100.00
78	AMC	350413	BEANFIELD #16	\$100.00
79	AMC	350414	BEANFIELD #17	\$100.00
80	AMC	350415	BEAN FIELD #18	\$100.00
81	AMC	352956	MAY BIRD #1	\$100.00
82	AMC	352957	MAY BIRD #45	\$100.00
83	AMC	352958	MAY BIRD #46	\$100.00
84	AMC	352959	MAY BIRD #47	\$100.00
85	AMC	352960	MAY BIRD #48	\$100.00
86	AMC	352961	MAY BIRD #49	\$100.00
87	AMC	352962	MAY BIRD #50	\$100.00
88	AMC	352963	MAY BIRD #56	\$100.00
89	AMC	352964	MAY BIRD #57	\$100.00
90	AMC	352965	MAY BIRD #64	\$100.00

ARIZONA
 STATE OFFICE
 PHOENIX, ARIZONA

2001 JUL 26 A 9 44

RECEIVED
 BUREAU OF
 LAND MANAGEMENT

91	AMC	352966	MAY BIRD #66	\$100.00
	AMC			\$0.00
	AMC			\$0.00
	AMC			\$0.00
	AMC			\$0.00
	AMC			\$0.00
	AMC			\$0.00
	AMC			\$0.00
				\$9,100.00

ARIZONA
STATE OFFICE
PHOENIX, ARIZONA

2001 JUL 26 A 9:44

RECEIVED
BUREAU OF
LAND MANAGEMENT

SIERRITA MINING AND RANCHING CO AND DENNY NOLEN
 HC 70 BOX 4529
 SAHUARITA, AZ. 85629
 PHONE (520) 625-1204
 FAX (520) 625-3234

2001 Mining Claims Renewel
 Please Renew the Following Claims through 2002

	NUMBER	NAME OF CLAIMS/SITES	FEE
1	AMC 352967	HOMESTEAD #1	\$100.00
2	AMC 352968	HOMESTEAD #2	\$100.00
3	AMC 352969	HOMESTEAD #3	\$100.00
4	AMC 352970	HOMESTEAD #4	\$100.00
5	AMC 352971	HOMESTEAD #5	\$100.00
6	AMC 352972	HOMESTEAD #6	\$100.00
7	AMC 352973	HOMESTEAD #7	\$100.00
8	AMC 352974	HOMESTEAD #8	\$100.00
9	AMC 352975	HOMESTEAD #9	\$100.00
10	AMC 352976	HOMESTEAD #10	\$100.00
11	AMC 352977	HOMESTEAD #11	\$100.00
12	AMC 352978	HOMESTEAD #12	\$100.00
13	AMC 352979	HOMESTEAD #13	\$100.00
14	AMC 352980	HOMESTEAD #14	\$100.00
15	AMC 352981	HOMESTEAD #15	\$100.00
16	AMC 352982	HOMESTEAD #16	\$100.00
17	AMC 352983	HOMESTEAD #17	\$100.00
18	AMC 352984	HOMESTEAD #18	\$100.00
19	AMC 352985	HOMESTEAD #19	\$100.00
20	AMC 352986	HOMESTEAD #20	\$100.00
21	AMC 352990	RICHEY#1	\$100.00
22	AMC 352991	RICHEY#2	\$100.00
23	AMC 352992	RICHEY#3	\$100.00
24	AMC 352993	RICHEY#4	\$100.00
25	AMC 352994	RICHEY#5	\$100.00
26	AMC 352995	RICHEY#6	\$100.00
27	AMC 352997	RICHEY#7	\$100.00
28	AMC 352997	RICHEY#8	\$100.00
29	AMC 353015	RED BOY #1	\$100.00
30	AMC 353016	RED BOY #2	\$100.00
31	AMC 353017	RED BOY #3	\$100.00
32	AMC 353018	RED BOY #4	\$100.00
33	AMC 353019	RED BOY #5	\$100.00
34	AMC 353020	RED BOY #6	\$100.00
35	AMC 353021	RED BOY #7	\$100.00
36	AMC 353022	RED BOY #8	\$100.00
37	AMC 353023	RED BOY #9	\$100.00
38	AMC 353024	RED BOY #10	\$100.00
39	AMC 353025	RED BOY #11	\$100.00
40	AMC 353026	RED BOY #12	\$100.00
41	AMC 353027	RED BOY #13	\$100.00
42	AMC 353028	RED BOY #14	\$100.00

RECEIVED
 BUREAU OF
 LAND MANAGEMENT
 2001 JUL 26 A 9:43
 ARIZONA
 STATE OFFICE
 PHOENIX, ARIZONA

43	AMC	353029	RED BOY #15	\$100.00
44	AMC	353030	RED BOY #16	\$100.00
45	AMC	353031	RED BOY #17	\$100.00
46	AMC	353032	RED BOY #18	\$100.00
47	AMC	353033	RED BOY #19	\$100.00
48	AMC	353034	RED BOY #20	\$100.00
49	AMC	353035	RED BOY #21	\$100.00
50	AMC	353036	RED BOY #22	\$100.00
51	AMC	353037	RED BOY #23	\$100.00
52	AMC	353038	RED BOY #24	\$100.00
53	AMC	353039	RED BOY #25	\$100.00
54	AMC	353040	RED BOY #26	\$100.00
55	AMC	353041	RED BOY #27	\$100.00
56	AMC	353042	RED BOY #28	\$100.00
57	AMC	353043	RED BOY #29	\$100.00
58	AMC	353044	RED BOY #30	\$100.00
59	AMC	353045	RED BOY #31	\$100.00
60	AMC	353046	RED BOY #32	\$100.00
61	AMC	353047	RED BOY #33	\$100.00
62	AMC	353048	RED BOY #34	\$100.00
63	AMC			\$0.00
64	AMC			\$0.00
				\$6,200.00

TOTAL DUE \$6,200.00
DENNY NOLEN \$3,100.00
SMR TOTAL \$3,100.00

SMR CLAIMS TOTAL

ARIZONA
STATE OFFICE
PHOENIX, ARIZONA

2001 JUL 26 A 9:43

RECEIVED
BUREAU OF
LAND MANAGEMENT

United States Department of the Interior
Bureau of Land Management
 BUSINESS & SUPPORT SVCS DIV
 222 N CENTRAL AVE
 PHOENIX, AZ 85004 -2203
 Phone: (602) 417-9200

Receipt	
No:	345144

Transaction #: 363082
 Date of Transaction: 07/26/2001

CUSTOMER: SIERRITA MINING & RANCHING CO.
 HC 70, BOX 4260
 SAHUARITA, AZ 85629

LINE #	QTY	COMMODITY / SUBJECT / ACTION / PRODUCT	REMARKS	UNIT PRICE	TOTAL
1	5.00	LOCATABLE MINERALS / MINING CLAIMS-NEW, UNADJUDI, ONE OR MORE AUTH NO'S / NEW MINING CLM MAINT FEE \$100(1993)		- n/a -	\$500.00
2	5.00	LOCATABLE MINERALS / MINING CLAIMS-NEW, UNADJUDI, ONE OR MORE AUTH NO'S / NEW MINING CLAIM SVC CHG \$10 (1930)		- n/a -	\$50.00
3	5.00	LOCATABLE MINERALS / MINING CLAIMS-NEW, UNADJUDI, ONE OR MORE AUTH NO'S / NEW MINING CLAIM LOCATION FEE \$25(1993)		- n/a -	\$125.00
4	5.00	LOCATABLE MINERALS / MINING CLAIMS-NEW, UNADJUDI, ONE OR MORE AUTH NO'S / NEW MINING CLM MAINT FEE \$100(1993)		- n/a -	\$500.00
5	1.00	LOCATABLE MINERALS / MINING CLAIMS-NOT NEW-UNADJUD, ONE AUTH NO. ONLY / MINING CLAIM MONEY RECEIVED (455)	MAINT 2002 (153)	- n/a -	\$15,300.00
TOTAL:					\$16,475.00

PAYMENT INFORMATION			
1	AMOUNT:	\$16,475.00	POSTMARKED: 07/24/2001
	TYPE:	CHECK	RECEIVED: 07/26/2001
	CHECK NO:	95848	
	NAME:	SIERRITA MINING & RANCHING C HC 70, BOX 4260 SAHUARITA AZ 85629	

REMARKS

pw 9/18/01

United States Department of the Interior
BUREAU OF LAND MANAGEMENT
ARIZONA STATE OFFICE
222 North Central Avenue
Phoenix, Arizona 85004-2203

March 2, 2000

In Reply Refer To:
3800 (952.3)

CLAIMANT(S): Jerry McGee
HC 70 Box 4260
Sahuarita, AZ 85629

Denny Nolen
HC 70 Box 4260
Sahuarita, AZ 85629

Sierrita Mining & Ranching
HC 70 Box 4260
Sahuarita, AZ 85629

The enclosed claim index is provided to identify the owner's name, address, and AMC number assigned to the claim(s). If the name and/or address is incorrect, please advise.

If you have any questions, please call Mining Claims Adjudication at (602) 417-9518.

Enclosure

NOTICE!!

These documents have been scanned!

Do not place un-scanned documents beneath this notice!

Do not remove this notice from this file!

GPO Jacket No. 560-102
Print Order 61540
Rise Business Services, LLC
Job=AZ15 7/2/2019




Box Number= AZ15139



Claim Begin-End: AMC352967-AMC352986

5 Miscellaneous



AZ15139-8

AMC352490-AMC353049

**NO
DOCUMENTS
FOUND**

NO DOCUMENTS FOUND
NO DOCUMENTS FOUND

NOTICE!!

These documents have been scanned!

Do not place un-scanned documents beneath this notice!

Do not remove this notice from this file!

GPO Jacket No. 560-102
Print Order 61540
Rise Business Services, LLC
Job=AZ15 7/2/2019



Box Number= AZ15139




Claim Begin-End: AMC352967-AMC352986

6 Location Notices-Amendments and Supporting Documents



AZ15139-8

AMC352490-AMC353049



Sierrita Mining & Ranching Co.
HC 70 Box 4260
Sahuarita, AZ. 85629

Thursday, February 24, 2000

TO: United States Department of Interior
Bureau of Land Management

FROM: Chip Bristow

RE: Mining Claims – AMC 352967 thru AMC 352986

Please note that Line #2 on the above mentioned Mining Claims was never completed. Line #2 Titled "TYPE OF CLAIM" with AMC numbers 352967 through 352986 should have been recorded as "LODE" Claims. We are sorry for any inconvenience this may have caused you.

Sincerely,
Chip Bristow
Chip Bristow
Sierrita Mining & Ranching Co.



Sierrita Mining & Ranching Co.
HC 70 Box 4260
Sahuarita, AZ. 85629

Tuesday, December 14, 1999

TO: United States Department of Interior
Bureau of Land Management

FROM: Chip Bristow

RE: Mining Claims – Homestead Claims AMC 352967 thru AMC 352986

Please note that Line #2 on the above mentioned Mining Claims was never completed. Line #2 Titled "TYPE OF CLAIM" with AMC numbers 352967 through 352986 should have been recorded as "LODE" Claims. We are sorry for any inconvenience this may have caused you.

Sincerely,
Chip Bristow
Chip Bristow
Sierrita Mining & Ranching Co.

WinFax PRO Cover Page

HERE'S THE INFO YOU WANTED!



MESSAGE:

Here are the homesteads...

Empty rectangular box for the message content.

Phone: 1-520-625-1204, Fax: 1-520-625-3234

To: Dorie Morrison	Fax Number : 1-602-417-9398	
From : Chip	Pages: 2	Date: 12/14/1999

DEPARTMENT OF THE INTERIOR
BUREAU OF LAND MANAGEMENT
Serial Register Page - Mining Claims

01 05-10-1872;017STAT0091;30USC26,28,34

Casetype 384101: LODE CLAIM

Commodity: No Match

Claim Name: HOMESTEAD #11

Serial Number

AMC352977

<u>Name & Address</u>			<u>Int Rel</u>	<u>% Interest</u>
MCGEE JERRY	HC 70 BOX 4260	SAHUARITA, AZ 85629	CLAIMANT	
NOLEN DENNY	HC 70 BOX 4260	SAHUARITA, AZ 85629	CLAIMANT	
SIERRITA MNG & RANCHING	HC 70 BOX 4260	SAHUARITA, AZ 85629	CLAIMANT	

<u>County/State</u>	<u>District</u>
PIMA County, AZ	TUCSON FIELD OFFICE

<u>Mer</u>	<u>Twp</u>	<u>Rng</u>	<u>Sec</u>	<u>Quadrant</u>
14	0180S	0110E	013	SE
14	0180S	0120E	018	SW

(No Fed S/M in SW) 14 46

<u>Act Date</u>	<u>Code</u>	<u>Action</u>	<u>Action Remarks</u>
11/8/1999	403	LOCATION DATE	
12/9/1999	395	RECORDATION NOTICE RECD	
12/9/1999	482	RENTAL/MAINTENANCE FEE	2000
12/9/1999	501	ACCT ADV IN LEAD FILE	AMC352967;
12/9/1999	669	LAND STATUS CHECKED	
11/10/1999	404	COUNTY RECORDATION	0;11171;180
11/8/1999	880	RESERVED MINERAL ESTATE	SRHE

MINING CLAIM STATUS REPORT

Status Checked By: _____
 MTP Checked By: 2/29/99
 GEO Checked By: [Signature]
 Preadjudication By: [Signature]
 Final Adjudication By: _____

DM
 2/29/2000

LEAD SERIAL NO. AMC 352967 THROUGH AMC 352986

<u>20</u>	LODE	@ \$25 = \$	<u>500.00</u>	Location Fee
_____	PLACER	@ \$10 = \$	<u>200.00</u>	Service Fee--curable defect
_____	MILL SITE	@ \$100 = \$	<u>2000.00</u>	Claim Maintenance Fee
_____	TUNNEL SITE	\$	<u>2700.00</u>	TOTAL FEES
_____	ASSOCIATION	\$	<u>7.20</u>	Copy Fees
_____	PLACER	\$	_____	Overage <input type="checkbox"/> Shortage <input type="checkbox"/>
		\$	<u>2707.20</u>	TOTAL RECEIVED

OVER-THE-COUNTER: MAIL: Timely Filed: YES NO

LEGAL DESCRIPTION:

T 185 R 11E S 12, 13, 14 T _____ R _____ S _____
 T 185 R 12E S 18 T _____ R _____ S _____
 T _____ R _____ S _____ T _____ R _____ S _____
 T _____ R _____ S _____ T _____ R _____ S _____

GENERAL JURISDICTION: BLM or NATIONAL FOREST _____
 Name _____

SPLIT ESTATE LAND: SX PX SRHE OTHER _____
 Specify _____

WILDERNESS AREA (WA): N/A _____
 Specify _____

CLAIMS SUBJECT TO PL 359: YES NO

PROPER NOTICE FILED IF LOCATING ON SRHE: YES NO

COMMENTS: _____

STATUS: PARTIALLY VOID VOID

PRIVATE MINERALS WITHDRAWN OTHER NO NOI

COMMENTS: Homestead # 1, 12, = partial SRHE
Homestead # 2, 3, 4 - 10, 13 - 20 = all SRHE
Homestead # 11 = partially on SRHE and partially on IL 46

See map shown in AMC 352956-
rights obtained to my portion of AMC 352977
Homestead # 11 that lies within T. 185 R. 12E
Sec 18 SW 1/4 46. No Fed Min W/ Surface



W
SIERRITA MINING & RANCHING
HC70 BOX 4260
SAHUARITA AZ 85629

DOCKET: 11171
PAGE: 160
NO. OF PAGES: 2
SEQUENCE: 19992170073
11/10/1999
LOCATN 09:40
MAIL
AMOUNT PAID \$ 10.00

*Conf with
404 conf
Conf room when we
Conf with*
A HC 352967

City/State/Zip Code: SAHUARITA, AZ
85629

Space above this line for Recorder's use

NOTICE OF MINING CLAIM

ARIZONA
STATE OFFICE
PHOENIX, ARIZONA

RECEIVED
BUREAU OF
LAND MANAGEMENT
NOV 9 10 00 AM '99

1. TYPE OF NOTICE: Location Amendment Relocation
2. TYPE OF CLAIM: Placer Lode Millsite Tunnels
3. The name and address of the Locator is
Name: Sierrita Mining & Ranching Co. and Denny Nolen
Address: HC 70 Box 4260
City/State/Zip Code: Sahuarita, AZ. 85629
4. The name of the claim is HOMESTEAD #1
5. The date of the location is 11-8-99
6. The claim is 1500 feet long and 600 feet wide. The distance from the location monument to each end of the claim is 500 feet in a NE direction and 1000 feet in a SW direction.
7. The general course of the claim is from the NE to the SW
8. The location of the claim is in Section 12 & 13, Township 18S
Range 11E,
Gila & Salt River Base and Meridian,
Sierrita Mining District, Pima County,
State of Arizona
9. If amending or relocating, the previous claim name was HOMESTEAD #1
 recorded in Docket(Book) 1636 page(s) 76
Sierrita Mining District, Pima County,
State of Arizona
10. The location of the claim with reference to a natural object or permanent monument is APPROXIMATELY
600 FEET IN AN EASTERLY DIRECTION FROM THE SW CORNER OF SECTION 12 T18S R11E

X Denny Nolen Denny Nolen

X Jerry M. Lee Sierrita Mining & Ranching Co
Signature

HC 70 Box 4260
Address

Sahuarita, AZ. 85629
City/State/Zip

Dated: 11-8-99

MAP OF MINING CLAIM LOCATION

1. The name of the claim is HOMESTEAD #1
2. The NW corner of the claim is 600 feet in a W direction to a survey monument or permanent natural object described as SW CORNER OF SECTION 12 T18S R11E
3. The type of location monument is A Stone Monument with a post
The type of corner end monuments are Stone Monuments with Posts
4. The bearing and distance between the corners of the claim are beginning at the NW CORNER corner of the claim, 1500 feet in a N 48° E direction to the NE corner, then 600 feet in a S 40° E direction to the SE corner, then 1500 feet in a S 48° W direction to the SW corner, then 600 feet in a N 40° W direction to the point of beginning.

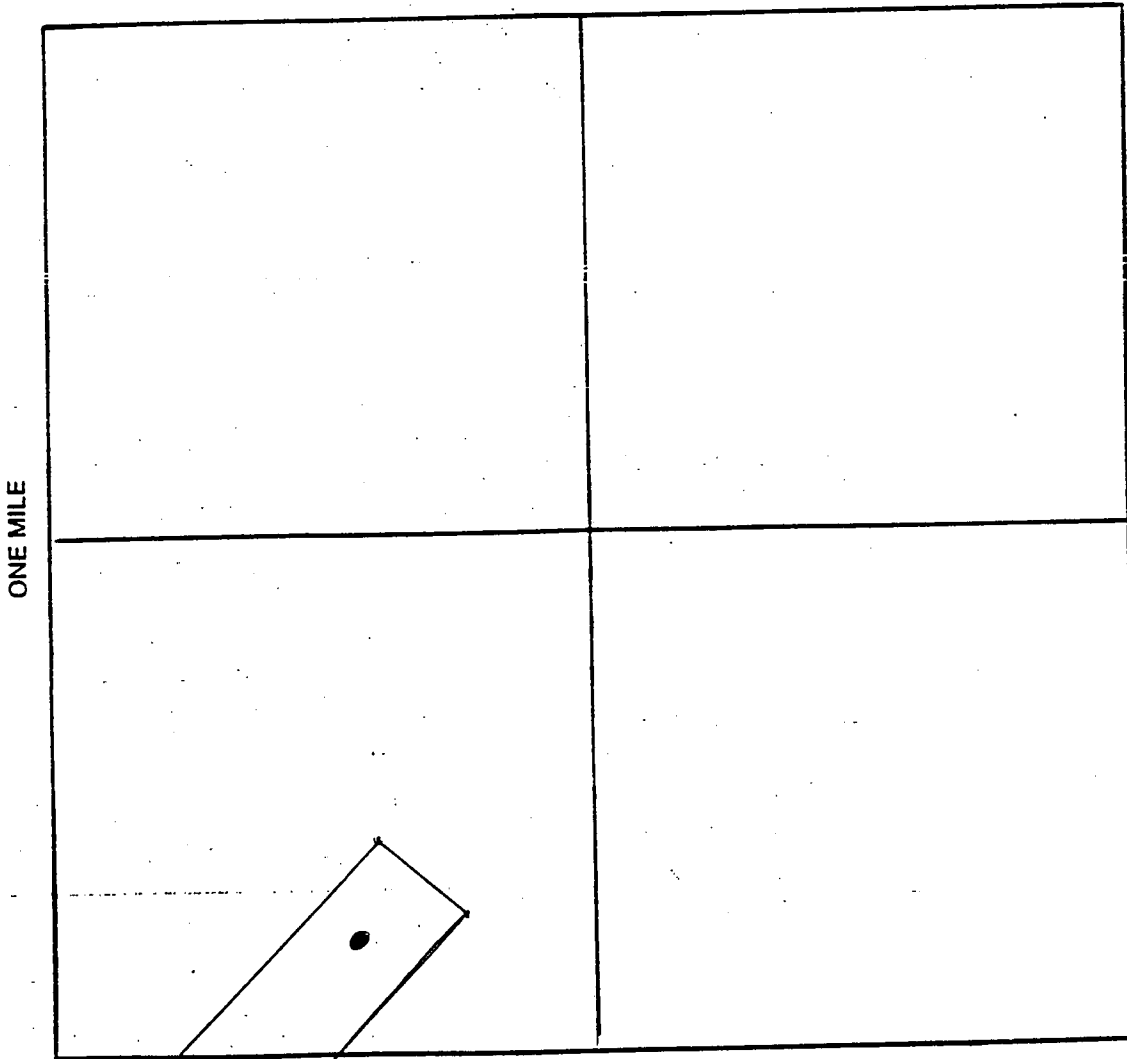
MAP

One inch = One thousand feet

North Arrow



ONE MILE



Section 12 Range 11E Township 18S
Gila and Salt River Base and Meridian.

Dated: 11-8-99

X Jerry M. Lee Sierrita Mining & Ranching
Signature
X Denny Nolen Denny Nolen



W
SIERRITA MINING & RANCHING
HC70 BOX 4260
SAHUARITA AZ 85629

A HC 352968

City/State/Zip Code: _____

Space above this line for Recorder's use

NOTICE OF MINING CLAIM

RECEIVED
BUREAU OF
LAND MANAGEMENT
ARIZONA
STATE OFFICE
PHOENIX, ARIZONA
DEC 9 10 00 AM '99

- TYPE OF NOTICE: Location Amendment Relocation
- TYPE OF CLAIM: Placer Lode Millsite Tunnel/site
- The name and address of the Locator is
Name: Sierrita Mining & Ranching Co. and Denny Nolen
Address: HC 70 Box 4260
City/State/Zip Code: Sahuarita, AZ. 85629
- The name of the claim is HOMESTEAD #2
- The date of the location is 11-8-99
- The claim is 1500 feet long and 600 feet wide. The distance from the location monument to each end of the claim is 500 feet in a SW direction and 1000 feet in a NE direction.
- The general course of the claim is from the NE to the SW
- The location of the claim is in Section 12 & 13, Township 18S, Range 11E, Gila & Salt River Base and Meridian, Sierrita Mining District, Pima County, State of Arizona
- If amending or relocating, the previous claim name was HOMESTEAD #2 recorded in Docket(Book) 1672 page(s) 350, Sierrita Mining District, Pima County, State of Arizona
- The location of the claim with reference to a natural object or permanent monument is APPROXIMATELY 1100 FEET IN A S 65° E FROM THE SW CORNER OF SECTION 12 T18S R11E

X Denny Nolen Denny Nolen
 X Gerry M. [Signature] Sierrita Mining & Ranching Co.
 Signature
 HC 70 Box 4260
 Address
 Sahuarita, AZ. 85629
 City/State/Zip

Dated: 11-8-99

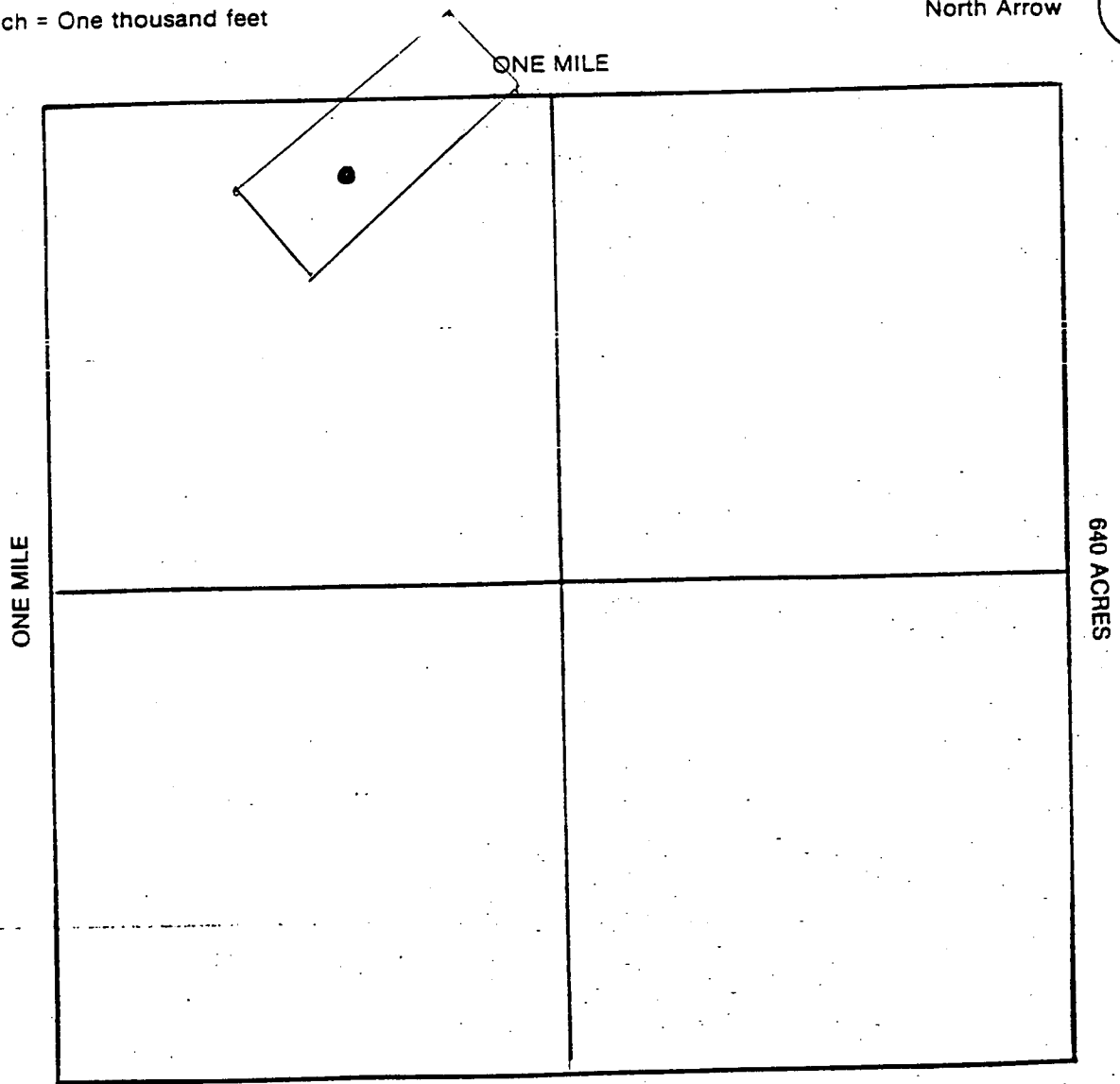
MAP OF MINING CLAIM LOCATION

1. The name of the claim is HOMESTEAD # 2
2. The NW corner of the claim is 1100 feet in a N 65° W direction to a survey monument or permanent natural object described as THE SW CORNER OF SECTION 12 T18S R11E
3. The type of location monument is A Stone Monument with a post
The type of corner end monuments are Stone Monuments with Posts
4. The bearing and distance between the corners of the claim are beginning at the NW corner of the claim, 1500 feet in a N 48° E direction to the NE corner, then 600 feet in a S 40° E direction to the SE corner, then 1500 feet in a S 48° W direction to the SW corner, then 600 feet in a N 4° W direction to the point of beginning.

MAP

One inch = One thousand feet

North Arrow



Section 13 Range 11E Township 18S
Gila and Salt River Base and Meridian.

Dated: 11-8-99

X Denny Nolen Sierrita Mining & Ranching
Signature
X Denny Nolen Denny Nolen



W
SIERRITA MINING & RANCHING
HC70 BOX 4260
SAHUARITA AZ 85629

A MC 352969

City/State/Zip Code: _____

Space above this line for Recorder's use

NOTICE OF MINING CLAIM

RECEIVED
BUREAU OF
LAND MANAGEMENT
Dec 9 10 00 AM '99
ARIZONA
STATE OFFICE
PHOENIX, ARIZONA

- TYPE OF NOTICE: Location Amendment Relocation
- TYPE OF CLAIM: Placer Lode Millsite Tunnel site
- The name and address of the Locator is
Name: Sierrita Mining & Ranching Co. and Denny Nolen
Address: HC 70 Box 4260
City/State/Zip Code: Sahuarita, AZ. 85629
- The name of the claim is HOMESTEAD #3
- The date of the location is 11-8-99
- The claim is 1500 feet long and 600 feet wide. The distance from the location monument to each end of the claim is 550 feet in a NE direction and 950 feet in a SW direction.
- The general course of the claim is from the NE to the SW
- The location of the claim is in Section 13, Township 18S, Range 11E, Gila & Salt River Base and Meridian, Sierrita Mining District, Pima County, State of Arizona
- If amending or relocating, the previous claim name was HOMESTEAD #3 recorded in Docket(Book) 1636 page(s) 78, Sierrita Mining District, Pima County, State of Arizona
- The location of the claim with reference to a natural object or permanent monument is APPROXIMATELY 1100 FEET IN A S 63° E FROM THE SW CORNER OF SECTION 12 T18S R11E

Dated: 11-8-99

X Denny Nolen Denny Nolen
X Joseph M. Lee Sierrita Mining & Ranching Co
Signature
HC 70 Box 4260
Address
Sahuarita, AZ. 85629
City/State/Zip

MAP OF MINING CLAIM LOCATION

1. The name of the claim is HOMESTEAD #3
2. The NW corner of the claim is 1700 feet in a N 57° W direction to a survey monument or permanent natural object described as THE SW CORNER OF SECTION 12 T18S R11E
3. The type of location monument is A Stone Monument with a post
The type of corner end monuments are Stone Monuments with Posts
4. The bearing and distance between the corners of the claim are beginning at the NW corner of the claim, 1500 feet in a N 48° E direction to the NE corner, then 600 feet in a S 40° E direction to the SE corner, then 1500 feet in a S 48° W direction to the SW corner, then 600 feet in a N 40° W direction to the point of beginning.

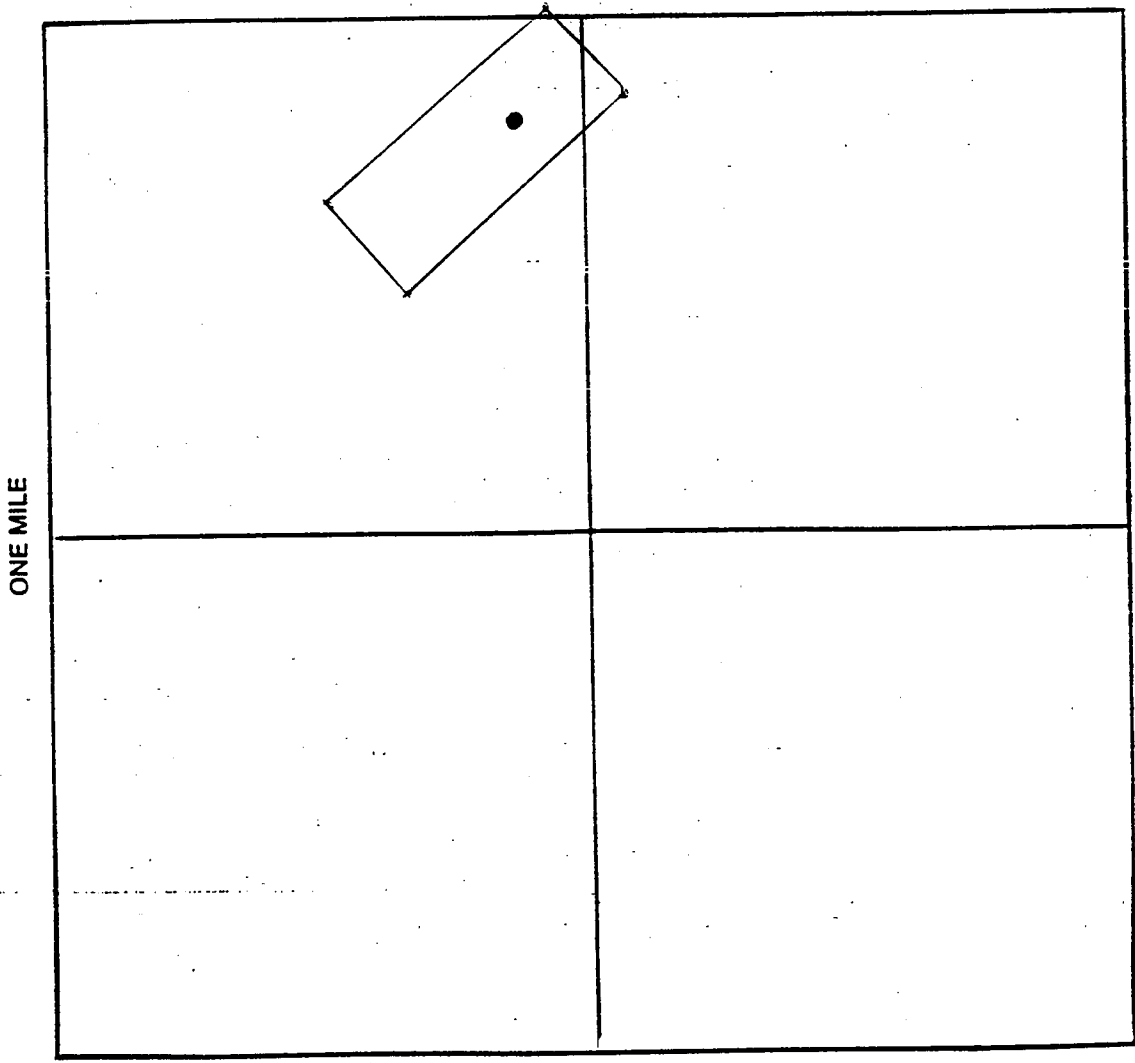
MAP

One inch = One thousand feet

North Arrow



ONE MILE



Section 13 Range 11E Township 18S
Gila and Salt River Base and Meridian.

Dated: 11-8-99

X [Signature] Sierrita Mining & Ranching
 Signature
 X [Signature] Denny Nolen

RECORDED BY: RBP

DEPUTY ORDER
3591 ROOC



PAGE: 166
NO. OF PAGES: 2
SEQUENCE: 19992170076
DATE: 11/10/1999
LOCATN: 09:40
MAIL
AMOUNT PAID \$ 10.00

W
SIERRITA MINING & RANCHING
HC70 BOX 4260
SAHUARITA AZ 85629

City/State/Zip Code: _____

Space above this line for Recorder's use

NOTICE OF MINING CLAIM

RECEIVED
BUREAU OF
LAND MANAGEMENT
ARIZONA
STATE OFFICE
PHOENIX, ARIZONA
DEC 9 10 00 AM '99

1. TYPE OF NOTICE: Location Amendment Relocation
2. TYPE OF CLAIM: Placer Lode Millsite Tunnel
3. The name and address of the Locator is
Name: Sierrita Mining & Ranching Co. and Denny Nolen
Address: HC 70 Box 4260
City/State/Zip Code: Sahuarita, AZ. 85629
4. The name of the claim is HOMESTEAD #4
5. The date of the location is 11-8-99
6. The claim is 1500 feet long and 600 feet wide. The distance from the location monument to each end of the claim is 250 feet in a NE direction and 1250 feet in a SW direction.
7. The general course of the claim is from the NE to the SW
8. The location of the claim is in Section 13, Township 18S, Range 11E, Gila & Salt River Base and Meridian, Sierrita Mining District, Pima County, State of Arizona
9. If amending or relocating, the previous claim name was HOMESTEAD #4 recorded in Docket(Book) 1636 page(s) 79, Sierrita Mining District, Pima County, State of Arizona
10. The location of the claim with reference to a natural object or permanent monument is APPROXIMATELY 2300 S 53° E FROM THE NW CORNER OF SECTION 13 T18S R11E

Dated: 11-8-99

X Denny Nolen Denny Nolen
X Jerry Nolen Sierrita Mining & Ranching Co.
Signature
HC 70 Box 4260
Address
Sahuarita, AZ. 85629
City/State/Zip

MAP OF MINING CLAIM LOCATION

1. The name of the claim is HOMESTEAD #4
2. The NW corner of the claim is 2300 feet in a N 55° W direction to a survey monument or permanent natural object described as THE NW CORNER OF SECTION 13 T18S R11E
3. The type of location monument is A Stone Monument with a post
The type of corner end monuments are Stone Monuments with Posts
4. The bearing and distance between the corners of the claim are beginning at the corner of the claim, 1500 feet in a N 48° E direction to the NE corner, then 600 feet in a S 40° E direction to the SE corner, then 1500 feet in a S 48° W direction to the SW corner, then 600 feet in a N 40° W direction to the point of beginning.

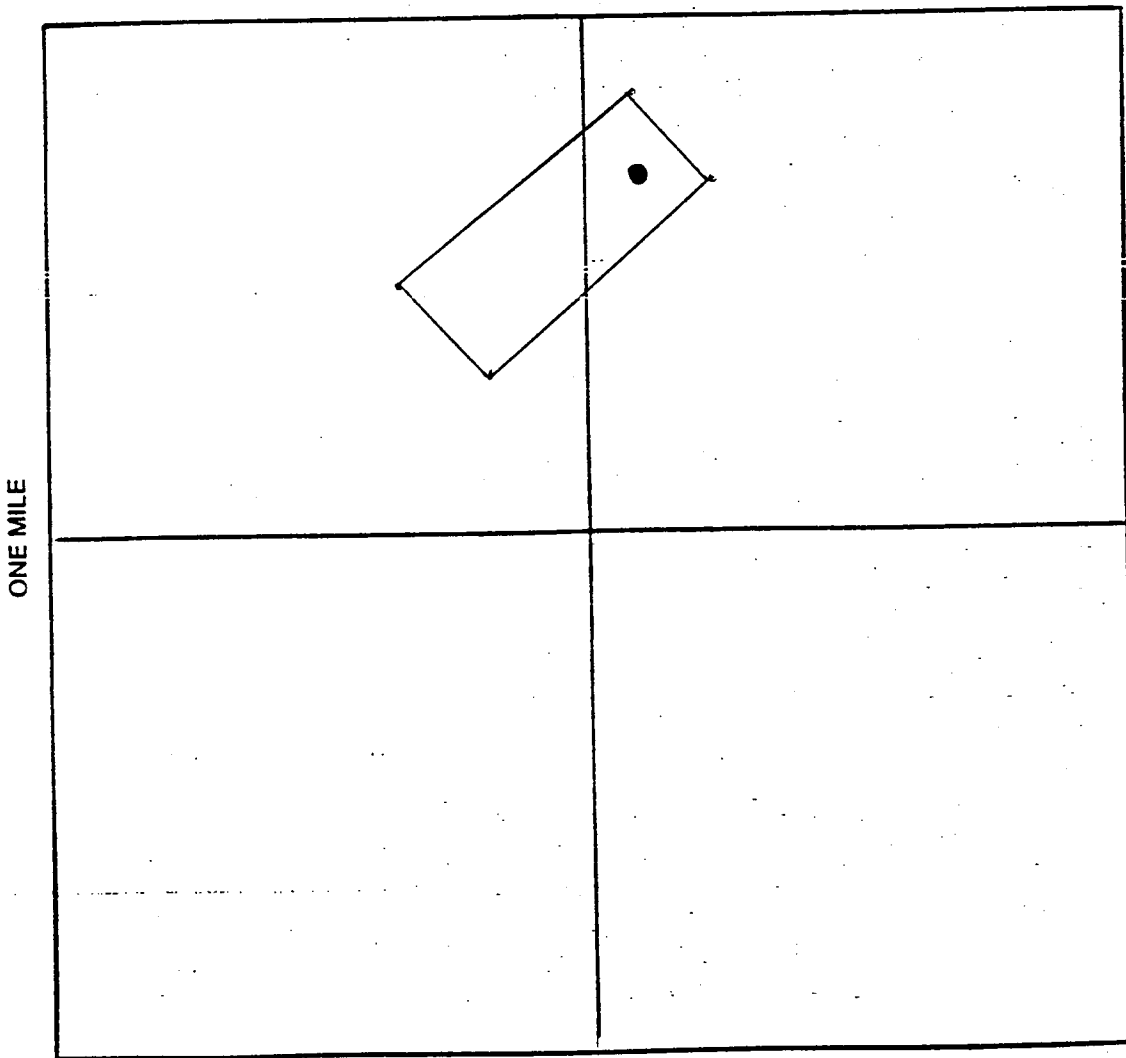
MAP

One inch = One thousand feet

North Arrow



ONE MILE



Section 13 Range 11E Township 18S
Gila and Salt River Base and Meridian.

Dated: 11-8-99
X Jerry McSue Sierrita Mining & Ranching
X Denny Nolen Signature Denny Nolen

RECORDED BY: RBP
DEPUTY ORDER
3591 ROOC



PAGE: 168
NO. OF PAGES: 2
SEQUENCE: 19992170077
DATE: 11/10/1999
LOCATN: 09:40
MAIL
AMOUNT PAID \$ 10.00

W
SIERRITA MINING & RANCHING
HC70 BOX 4260
SAHUARITA AZ 85629

City/State/Zip Code: _____

Space above this line for Recorder's use

NOTICE OF MINING CLAIM

ARIZONA
STATE OFFICE
PHOENIX, ARIZONA

Dec 9 10 00 AM '99

RECEIVED
BUREAU OF
LAND MANAGEMENT

- TYPE OF NOTICE: Location Amendment Relocation
- TYPE OF CLAIM: Placer Lode Millsite Tunnel
- The name and address of the Locator is
Name: Sierrita Mining & Ranching Co. and Denny Nolen
Address: HC 70 Box 4260
City/State/Zip Code: Sahuarita, AZ. 85629
- The name of the claim is HOMESTEAD #5
- The date of the location is 11-8-99
- The claim is 1500 feet long and 600 feet wide. The distance from the location monument to each end of the claim is 1500 feet in a 600 direction and 1350 feet in a SW direction.
- The general course of the claim is from the NE to the SW
- The location of the claim is in Section 13, Township 18S, Range 11E, Gila & Salt River Base and Meridian, Sierrita Mining District, Pima County, State of Arizona
- If amending or relocating, the previous claim name was HOMESTEAD #5 recorded in Docket(Book) 1636 page(s) 80, Sierrita Mining District, Pima County, State of Arizona
- The location of the claim with reference to a natural object or permanent monument is APPROXIMATELY 2900 FEET S 50° E FROM THE SW CORNER OF SECTION 13 T18S R11E

Dated: 11-8-99

X Denny Nolen Denny Nolen
X Jerry Nolen Sierrita Mining & Ranching Co.
Signature
HC 70 Box 4260
Address
Sahuarita, AZ. 85629
City/State/Zip

MAP OF MINING CLAIM LOCATION

1. The name of the claim is OMESTEAD #5
2. The NW corner of the claim is 2900 feet in a N 50° W direction to a survey monument or permanent natural object described as NW CORNER OF SECTION 13 T18S R11E
3. The type of location monument is A Stone Monument with a post
The type of corner end monuments are Stone Monuments with Posts
4. The bearing and distance between the corners of the claim are beginning at the NW corner of the claim, 1500 feet in a N 48° E direction to the NE corner, then 600 feet in a S 40° E direction to the SE corner, then 1500 feet in a S 48° W direction to the SW corner, then 600 feet in a N 40° W direction to the point of beginning.

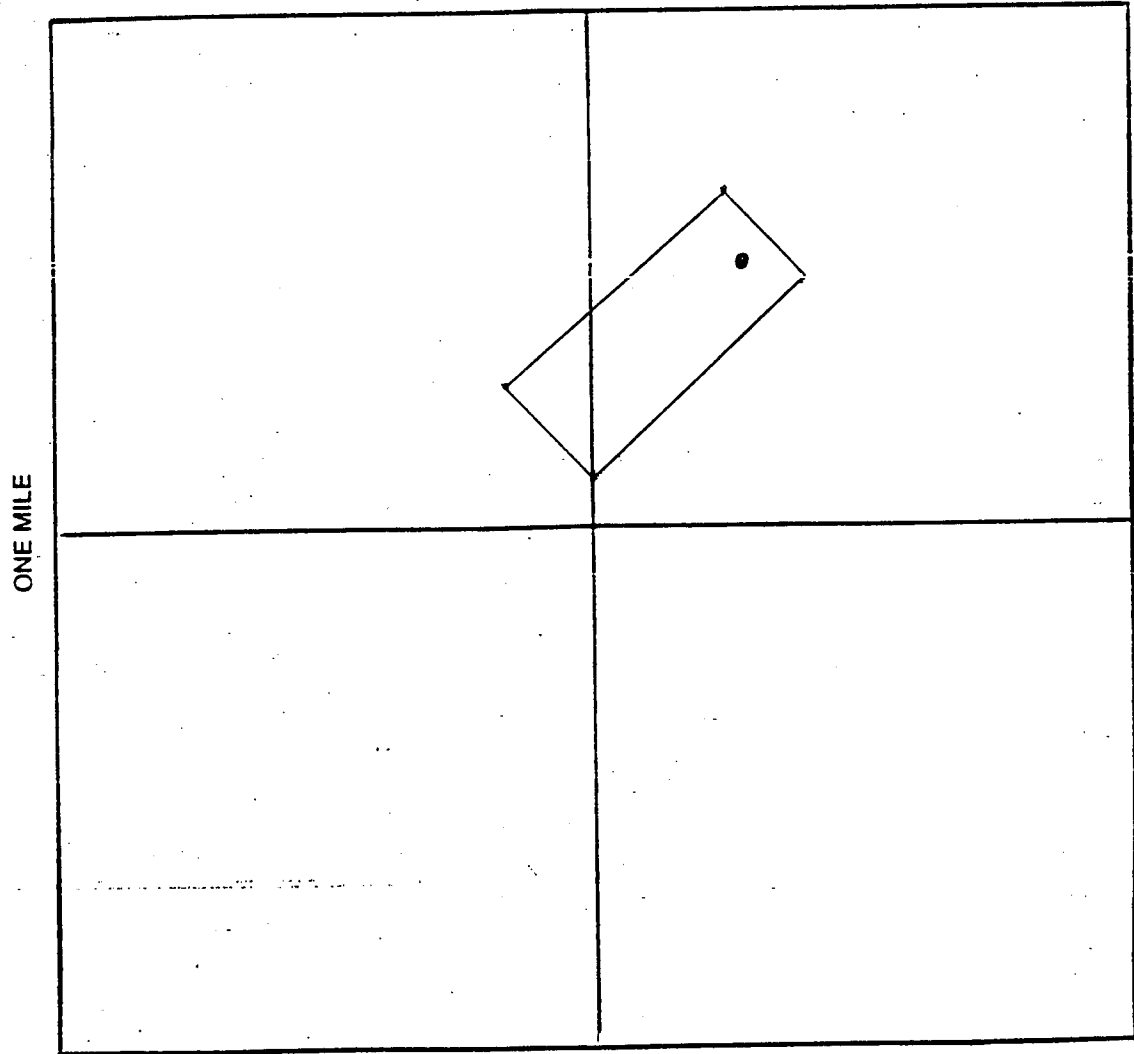
MAP

One inch = One thousand feet

North Arrow



ONE MILE



Section 13 Range 11E Township 18S
Gila and Salt River Base and Meridian

Dated: 11-8-99

X Denny Nolen Sierrita Mining & Ranching
Signature
X Denny Nolen Denny Nolen

F. ANN RODRIGUEZ, RECORDER
RECORDED BY: RBP
DEPUTY ORDER
3591 ROOC



DOCKET: 11171
PAGE: 170
NO. OF PAGES: 2
SEQUENCE: 19992170078
DATE: 11/10/1999
LOCATN 09:40
MAIL
AMOUNT PAID \$ 10.00

W
SIERRITA MINING & RANCHING
HC70 BOX 4260
SAHUARITA AZ 85629

City/State/Zip Code: _____

Space above this line for Recorder's use

NOTICE OF MINING CLAIM

RECEIVED
BUREAU OF
LAND MANAGEMENT
ARIZONA
STATE OFFICE
PHOENIX, ARIZONA
DEC 9 10 00 AM '99

1. TYPE OF NOTICE: Location Amendment Relocation
2. TYPE OF CLAIM: Placer Lode Millsite Tunnel
3. The name and address of the Locator is
Name: Sierrita Mining & Ranching Co. and Denny Nolen
Address: HC 70 Box 4260
City/State/Zip Code: Sahuarita, AZ. 85629
4. The name of the claim is HOMESTEAD # 6
5. The date of the location is 11-8-99
6. The claim is 1500 feet long and 600 feet wide. The distance from the location monument to each end of the claim is 100 feet in a NE direction and 1400 feet in a SW direction.
7. The general course of the claim is from the NE to the SW
8. The location of the claim is in Section 13, Township 18S, Range 11E, Gila & Salt River Base and Meridian, Sierrita Mining District, Pima County, State of Arizona
9. If amending or relocating, the previous claim name was HOMESTEAD #6 recorded in Docket(Book) 1636 page(s) 81, Sierrita Mining District, Pima County, State of Arizona
10. The location of the claim with reference to a natural object or permanent monument is APPROXIMATELY 3600 FEET IN A S 51° E FROM THE NW CORNER OF SECTION 13 T18S R11E

Dated: 11-8-99

X Jerry McLe Denny Nolen
X Denny Nolen Sierrita Mining & Ranching Co.
Signature
HC 70 Box 4260
Address
Sahuarita, AZ. 85629
City/State/Zip

MAP OF MINING CLAIM LOCATION

1. The name of the claim is HOMESTEAD #6;
2. The NW corner of the claim is 3600 feet in a N 51° W direction to a survey monument or permanent natural object described as NW CORNER OF SECTION 13 T18S R11E;
3. The type of location monument is A Stone Monument with a post.
The type of corner end monuments are Stone Monuments with Posts;
4. The bearing and distance between the corners of the claim are beginning at the NW corner of the claim, 1500 feet in a N 48° E direction to the NE corner, then 600 feet in a S 40° E direction to the SE corner, then 1500 feet in a S 48° W direction to the SW corner, then 600 feet in a N 40° W direction to the point of beginning.

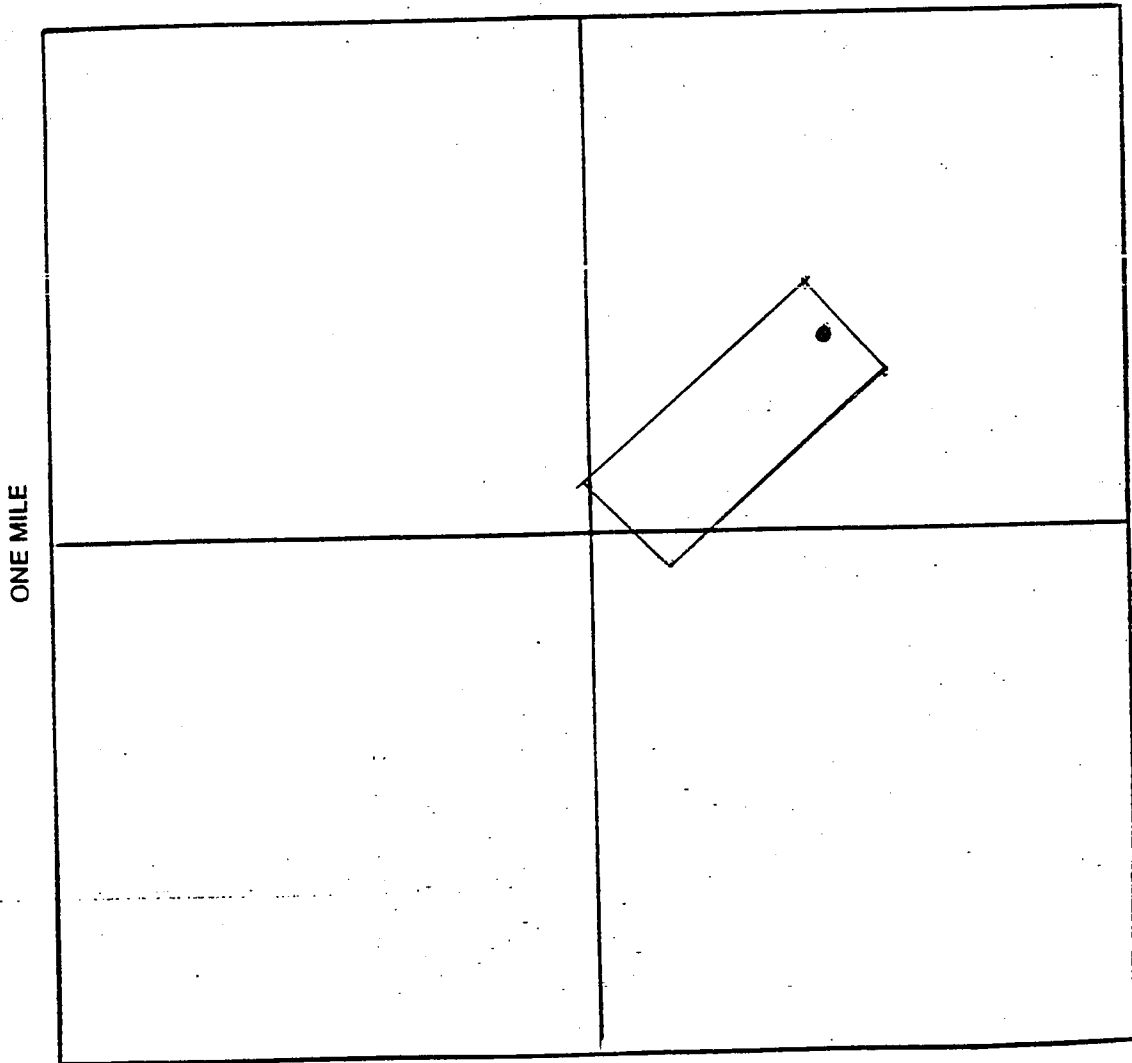
MAP

One inch = One thousand feet

North Arrow



ONE MILE



Section 13 Range 11E Township 18S
Gila and Salt River Base and Meridian.

Dated: 11-8-99

X Sierrita Mining & Ranching
Signature
X Denny Nolen Denny Nolen

RECORDED BY: RBP
DEPUTY ORDER
3591 ROOC



SECRET
PAGE: 172
NO. OF PAGES: 2
SEQUENCE: 19992170079
DATE: 11/10/1999
LOCATN: 09:40
MAIL
AMOUNT PAID \$ 10.00

W
SIERRITA MINING & RANCHING
HC70 BOX 4260
SAHUARITA AZ 85629

City/State/Zip Code: _____

Space above this line for Recorder's use

NOTICE OF MINING CLAIM

ARIZONA
STATE OFFICE
PHOENIX, ARIZONA

9 10 00 AM '99

RECEIVED
BUREAU OF
LAND MANAGEMENT

- TYPE OF NOTICE: Location Amendment Relocation
- TYPE OF CLAIM: Placer Lode Millsite Tunnel
- The name and address of the Locator is
Name: Sierrita Mining & Ranching Co. and Denny Nolen
Address: HC 70 Box 4260
City/State/Zip Code: Sahuarita, AZ. 85629
- The name of the claim is HOMESTEAD #7
- The date of the location is 11-8-99
- The claim is 1500 feet long and 600 feet wide. The distance from the location monument to each end of the claim is 200 feet in a NE direction and 1300 feet in a SW direction.
- The general course of the claim is from the NE to the SW
- The location of the claim is in Section 13, Township 18S, Range 11E, Gila & Salt River Base and Meridian, Sierrita Mining District, Pima County, State of Arizona
- If amending or relocating, the previous claim name was HOMESTEAD #7 recorded in Docket(Book) 1636 page(s) 82, Sierrita Mining District, Pima County, State of Arizona
- The location of the claim with reference to a natural object or permanent monument is APPROXIMATELY 4100 FEET IN A N 43° W FROM THE SE CORNER OF SECTION 13 T18S R11E

Dated: 11-8-99

X Denny Nolen Denny Nolen
 X Jerry McLee Sierrita Mining & Ranching Co.
 Signature
 HC 70 Box 4260
 Address
 Sahuarita, AZ. 85629
 City/State/Zip

A MC 352973

ARIZONA

MAP OF MINING CLAIM LOCATION

1. The name of the claim is MESTEAD #7;
2. The NW corner of the claim is 4100 feet in a S 43° E direction to a survey monument or permanent natural object described as SE CORNER OF SECTION 13 T18S R113;
3. The type of location monument is A Stone Monument with a post. The type of corner end monuments are Stone Monuments with Posts;
4. The bearing and distance between the corners of the claim are beginning at the NW corner of the claim, 1500 feet in a N 48° E direction to the NE corner, then 600 feet in a S 40° E direction to the SE corner, then 1500 feet in a S 48° W direction to the SW corner, then 600 feet in a N 40° W direction to the point of beginning.

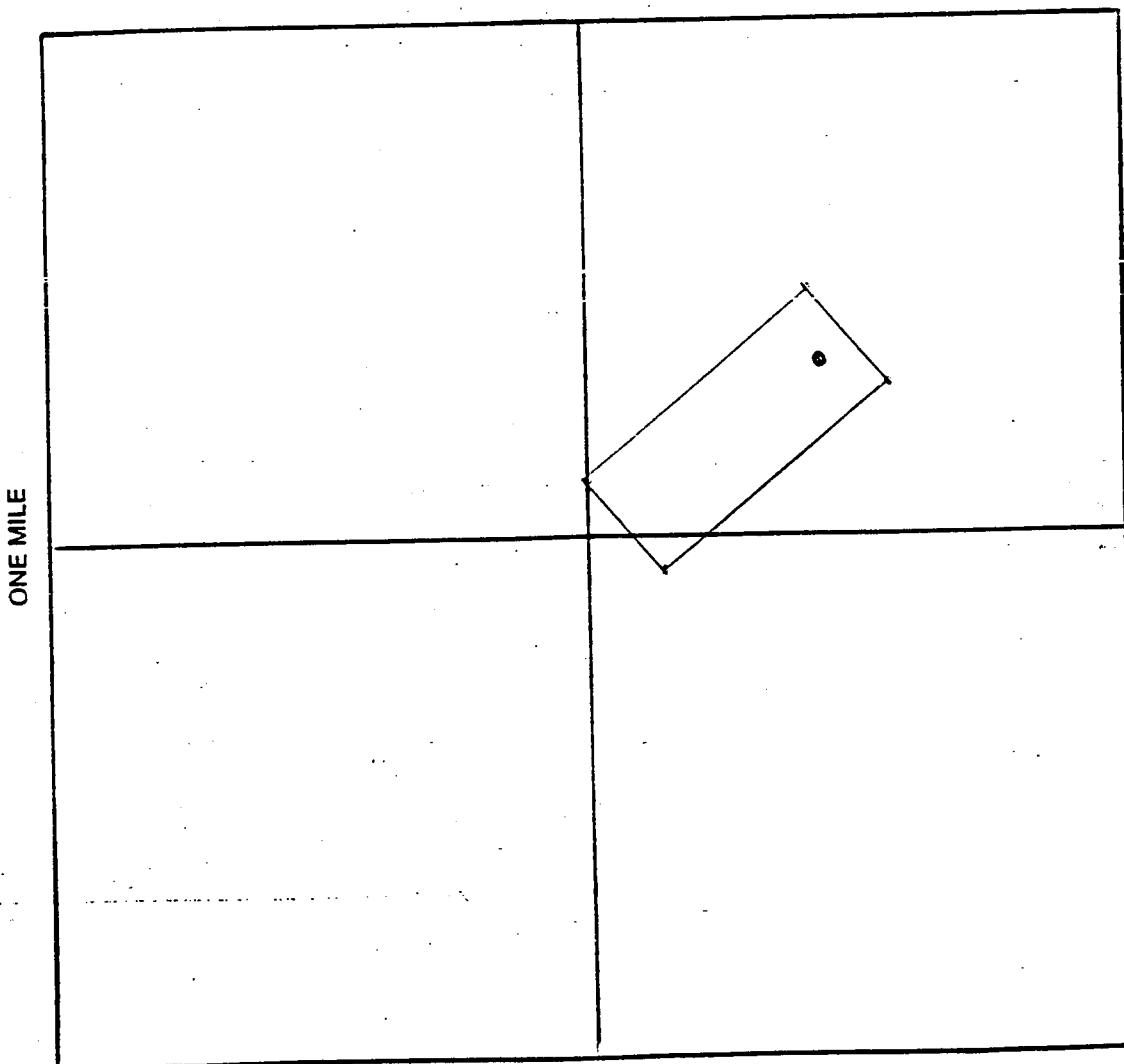
MAP

One inch = One thousand feet

North Arrow



ONE MILE



Section 13 Range 11E Township 18S
Gila and Salt River Base and Meridian.

Dated: 11-8-99

X Jerry M. Nolen Sierrita Mining & Ranching Co
Signature
X Denny Nolen Denny Nolen



W
SIERRITA MINING & RANCHING
HC70 BOX 4260
SAHUARITA AZ 85629

City/State/Zip Code: _____

Space above this line for Recorder's use

NOTICE OF MINING CLAIM

RECEIVED
BUREAU OF
LAND MANAGEMENT
ARIZONA
STATE OFFICE
PHOENIX, ARIZONA
NOV 9 10 00 AM '99

1. TYPE OF NOTICE: Location Amendment Relocation
2. TYPE OF CLAIM: Placer Lode Millsite Tunnels
3. The name and address of the Locator is
Name: Sierrita Mining & Ranching Co. and Denny Nolen
Address: HC 70 Box 4260
City/State/Zip Code: Sahuarita, AZ. 85629
4. The name of the claim is HOMESTEAD #8
5. The date of the location is 11-8-99
6. The claim is 1500 feet long and 600 feet wide. The distance from the location monument to each end of the claim is 250 feet in a NE direction and 1250 feet in a SW direction.
7. The general course of the claim is from the NE to the SW
8. The location of the claim is in Section 13, Township 18S, Range 11E, Gila & Salt River Base and Meridian, Sierrita Mining District, Pima County, State of Arizona
9. If amending or relocating, the previous claim name was HOMESTEAD #8 recorded in Docket(Book) 1636 page(s) 83, Sierrita Mining District, Pima County, State of Arizona
10. The location of the claim with reference to a natural object or permanent monument is APPROXIMATELY 3400 FEET IN A N 43° W FROM THE SE CORNER OF SECTION 13 T18S R11E

X Denny Nolen Denny Nolen
X Gerry McShee Sierrita Mining & Ranching Co.
Signature
HC 70 Box 4260
Address
Sahuarita, AZ. 85629
City/State/Zip

Dated: 11-8-99

MAP OF MINING CLAIM LOCATION

1. The name of the claim is HOMESTEAD #8
2. The NW corner of the claim is 3400 feet in a S 43° E direction to a survey monument or permanent natural object described as THE SE CORNER OF SECTION 13 T18S R11E
3. The type of location monument is A Stone Monument with a post
The type of corner end monuments are Stone Monuments with Posts
4. The bearing and distance between the corners of the claim are beginning at the NW corner of the claim, 1500 feet in a N 48° E direction to the NE corner, then 600 feet in a S 40° E direction to the SE corner, then 1500 feet in a S 48° W direction to the SW corner, then 600 feet in a N 40° W direction to the point of beginning.

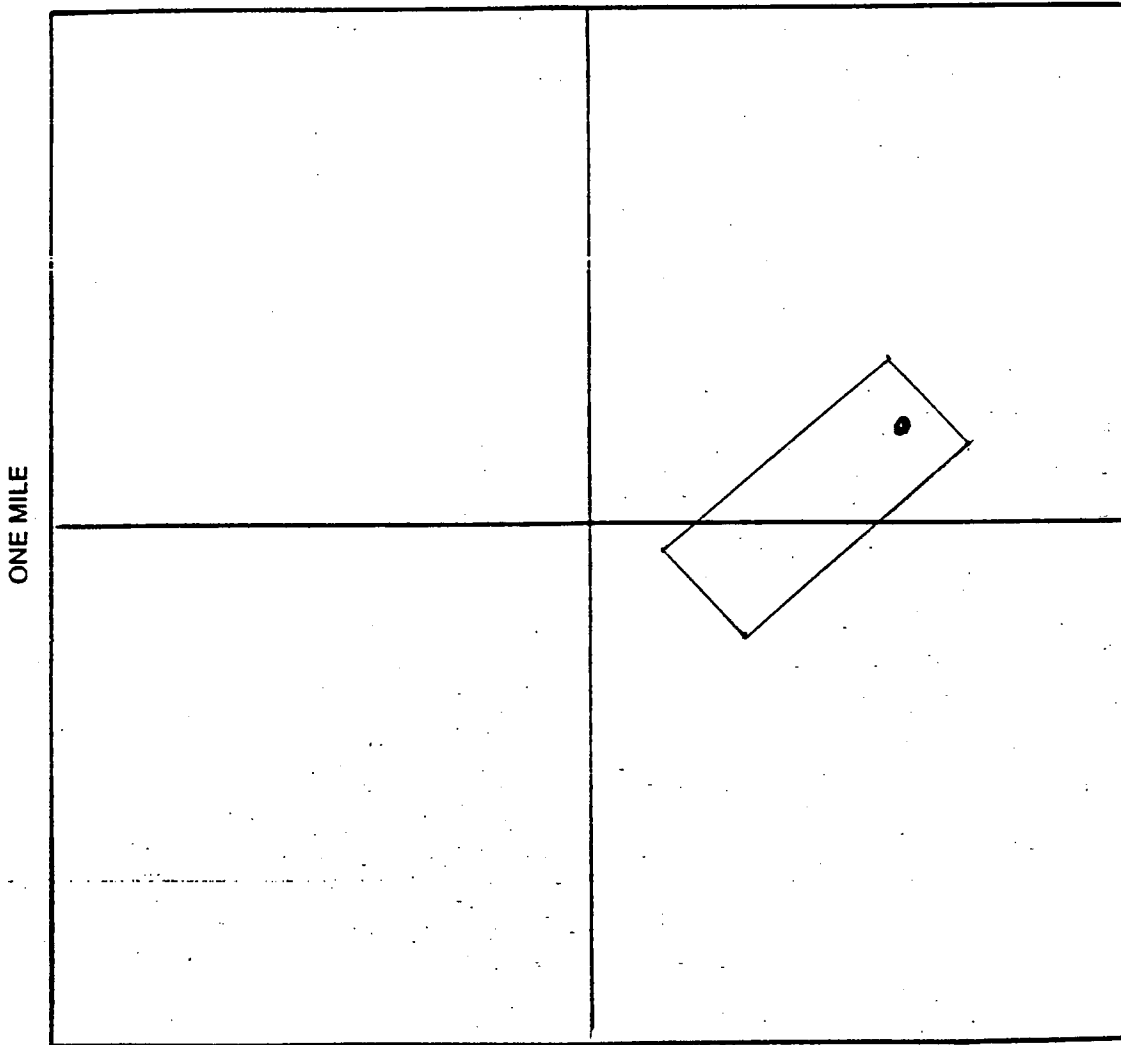
MAP

One inch = One thousand feet

North Arrow



ONE MILE



Section 13 Range 11E Township 18S
Gila and Salt River Base and Meridian.

Dated: 11-8-99

X George M. Doe Sierrita Mining & Ranching Co.
Signature
X Denny Nolen Denny Nolen

RECORDED BY: RBP
DEPUTY ORDER
3591 ROOC



SECRET: 11171
PAGE: 176
NO. OF PAGES: 2
SEQUENCE: 19992170081
DATE: 11/10/1999
LOCATN: 09:40
MAIL
AMOUNT PAID \$ 10.00

W
SIERRITA MINING & RANCHING
HC70 BOX 4260
SAHUARITA AZ 85629

City/State/Zip Code: _____

Space above this line for Recorder's use

NOTICE OF MINING CLAIM

ARIZONA
STATE OFFICE
PHOENIX, ARIZONA

DEC 9 10 00 AM '99

RECEIVED
BUREAU OF
LAND MANAGEMENT

- TYPE OF NOTICE: Location Amendment Relocation
- TYPE OF CLAIM: Placer Lode Millsite Tunnel
- The name and address of the Locator is
Name: Sierrita Mining & Ranching Co. and Denny Nolen
Address: HC 70 Box 4260
City/State/Zip Code: Sahuarita, AZ. 85629
- The name of the claim is HOMESTEAD #9
- The date of the location is 11-8-99
- The claim is 1500 feet long and 600 feet wide. The distance from the location monument to each end of the claim is 500 feet in a NE direction and 1000 feet in a SW direction.
- The general course of the claim is from the NE to the SW
- The location of the claim is in Section 13, Township 18S, Range 11E, Gila & Salt River Base and Meridian, Sierrita Mining District, Pima County, State of Arizona
- If amending or relocating, the previous claim name was HOMESTEAD #9 recorded in Docket(Book) 1636 page(s) 84, Sierrita Mining District, Pima County, State of Arizona
- The location of the claim with reference to a natural object or permanent monument is APPROXIMATELY 2800 FEET IN A N 43° W DIRECTION FROM THE SE CORNER OF SECTION 13 T18S R11E

Dated: 11-8-99

X Denny Nolen Denny Nolen
X Jerry McLean Sierrita Mining & Ranching Co.
Signature
HC 70 Box 4260
Address
Sahuarita, AZ. 85629
City/State/Zip

A HC 352975

MAP OF MINING CLAIM LOCATION

1. The name of the claim is HOMESTEAD #9
2. The NE corner of the claim is 2800 feet in a S 43° E direction to a survey monument or permanent natural object described as THE SE CORNER OF SECTION 13 T18S R11E
3. The type of location monument is A Stone Monument with a post
The type of corner end monuments are Stone Monuments with Posts
4. The bearing and distance between the corners of the claim are beginning at the NW corner of the claim, 1500 feet in a N 48° E direction to the NE corner, then 600 feet in a S 40° E direction to the SE corner, then 1500 feet in a S 48° W direction to the SW corner, then 600 feet in a N 40° W direction to the point of beginning.

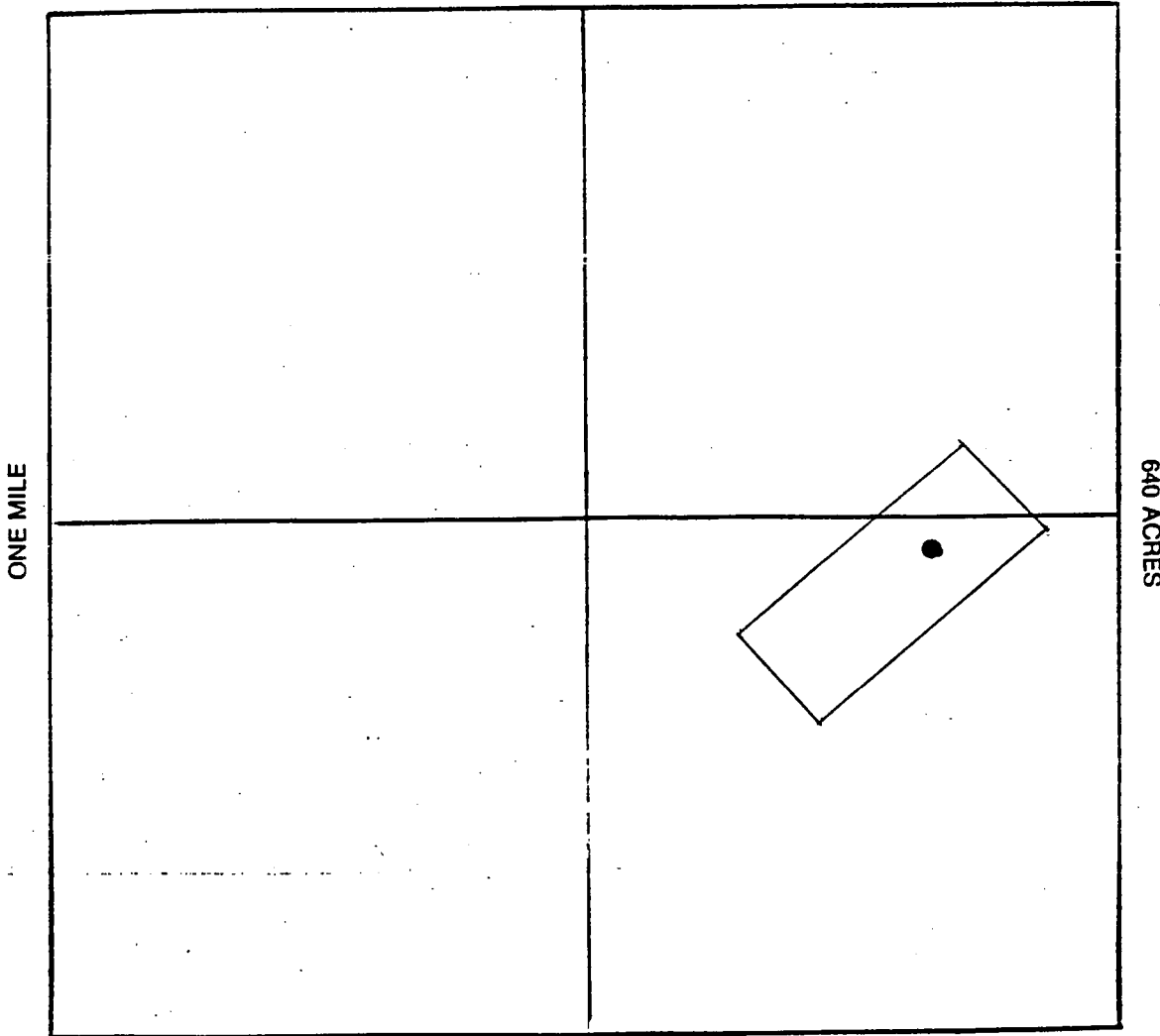
MAP

One inch = One thousand feet

North Arrow



ONE MILE



Section 13 Range 11E Township 18S

Gila and Salt River Base and Meridian.

Dated: 11-8-99

X Gerry M. Lee Sierrita Mining & Ranching C
Signature
X Denny Nolen Denny Nolen

F. ANN RODRIGUEZ, RECORDER
RECORDED BY: RBP
DEPUTY 3591 ORDER ROOC



DOCKET: 111171
PAGE: 178
NO. OF PAGES: 2
SEQUENCE: 19992170082
DATE: 11/10/1999
LOCATN 09:40
MAIL
AMOUNT PAID \$ 10.00

W
SIERRITA MINING & RANCHING
HC70 BOX 4260
SAHUARITA AZ 85629

City/State/Zip Code: _____

Space above this line for Recorder's use

NOTICE OF MINING CLAIM

RECEIVED
BUREAU OF
LAND MANAGEMENT
DEC 9 10 00 AM '99
STATE OFFICE
PHOENIX, ARIZONA

- TYPE OF NOTICE: Location Amendment Relocation
- TYPE OF CLAIM: Placer Lode Millsite Tunnelsite
- The name and address of the Locator is
Name: Sierrita Mining & Ranching Co. and Denny Nolen
Address: HC 70 Box 4260
City/State/Zip Code: Sahuarita, AZ. 85629
- The name of the claim is HOMESTEAD #10
- The date of the location is 11-8-99
- The claim is 1500 feet long and 600 feet wide. The distance from the location monument to each end of the claim is 400 feet in a NE direction and 1100 feet in a SW direction.
- The general course of the claim is from the NE to the SW
- The location of the claim is in Section 13, Township 18S, Range 11E, Gila & Salt River Base and Meridian, Sierrita Mining District, Pima County, State of Arizona
- If amending or relocating, the previous claim name was HOMESTEAD #10 recorded in Docket(Book) 1636 page(s) 85, Sierrita Mining District, Pima County, State of Arizona
- The location of the claim with reference to a natural object or permanent monument is APPROXIMATELY 2200 FEET IN A N 43° W FROM THE SE CORNER OF SEC 13 T18S R11E

Dated: 11-8-99

X Denny Nolen Denny Nolen
X Jerry Mc... Sierrita Mining & Ranching Co.
Signature
Address
HC 70 Box 4260
Sahuarita, AZ. 85629
City/State/Zip

MAP OF MINING CLAIM LOCATION

1. The name of the claim is OMESTEAD #10 ;
2. The NW corner of the claim is 2200 feet in a S 43° E direction to a survey monument or permanent natural object described as THE SE CORNER OF SECTION 13 T18S R11E ;
3. The type of location monument is A Stone Monument with a post ;
The type of corner end monuments are Stone Monuments with Posts ;
4. The bearing and distance between the corners of the claim are beginning at the NW corner of the claim, 1500 feet in a N 48° E direction to the NE corner, then 600 feet in a S 40° E direction to the SE corner, then 1500 feet in a S 48° W direction to the SW corner, then 600 feet in a N 40° W direction to the point of beginning.

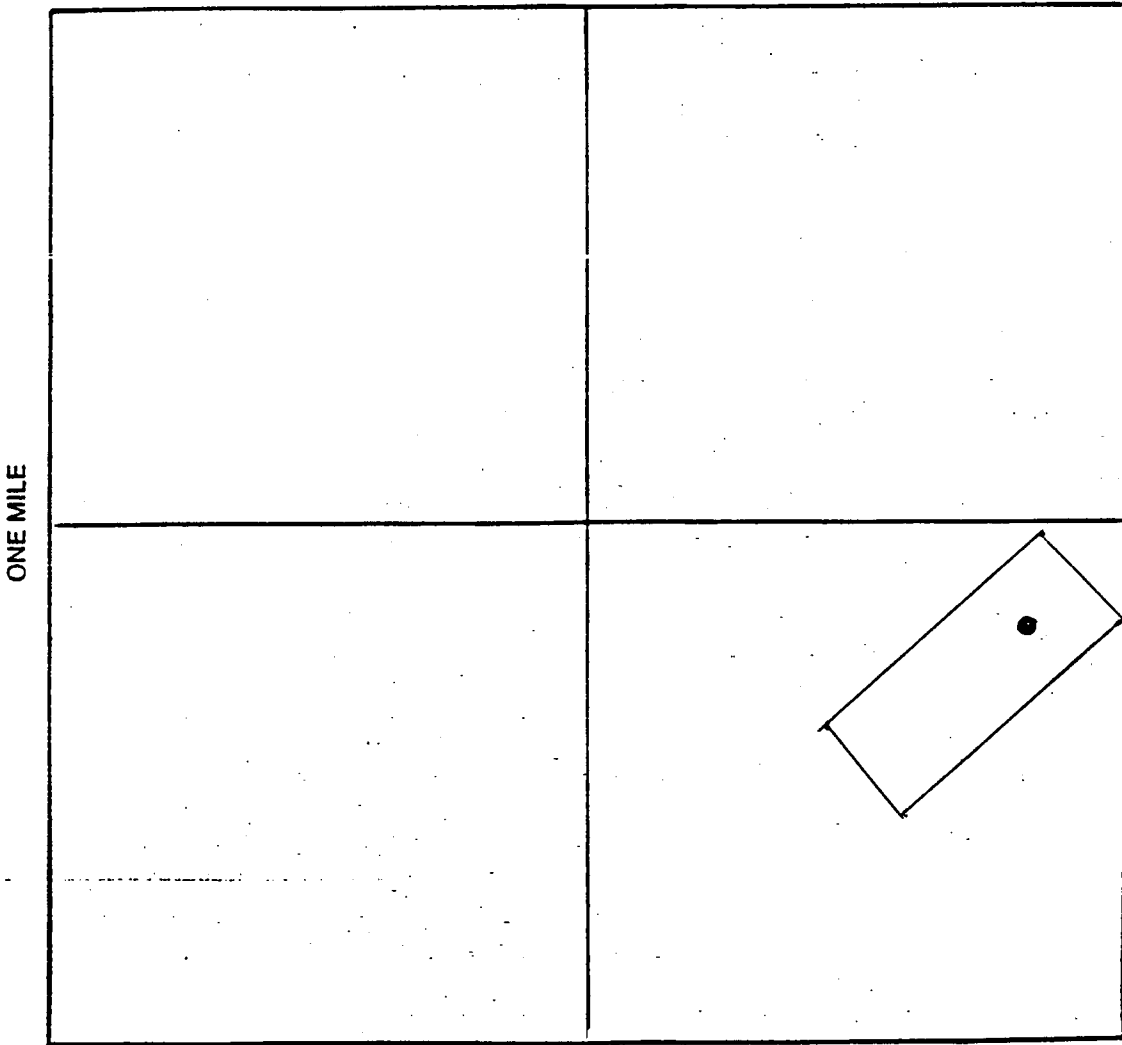
MAP

One inch = One thousand feet

North Arrow



ONE MILE



Section 13 Range 11E Township 18 S
Gila and Salt River Base and Meridian.

Dated: 11-8-99

X Gerry M. Nolen Sierrita Mining & Ranching Co.
Signature
X Denny Nolen Denny Nolen

F. ANN RODRIGUEZ, RECORDER
RECORDED BY: RBP
DEPUTY 3591 ORDER ROOC



DOCKET: 11171
PAGE: 180
NO. OF PAGES: 2
SEQUENCE: 19992170083
DATE: 11/10/1999
LOCATN: 09:40
MAIL
AMOUNT PAID \$ 10.00

W
SIERRITA MINING & RANCHING
HC70 BOX 4260
SAHUARITA AZ 85629

City/State/Zip Code: _____

Space above this line for Recorder's use

NOTICE OF MINING CLAIM

RECEIVED
BUREAU OF
LAND MANAGEMENT
ARIZONA
STATE OFFICE
PHOENIX, ARIZONA
DEC 9 10 00 AM '99

- TYPE OF NOTICE: Location Amendment Relocation
- TYPE OF CLAIM: Placer Lode Millsite Tunnel
- The name and address of the Locator is
Name: Sierrita Mining & Ranching Co. and Denny Nolen
Address: HC 70 Box 4260
City/State/Zip Code: Sahuarita, AZ. 85629
- The name of the claim is HOMESTEAD #11
- The date of the location is 11-8-99
- The claim is 1500 feet long and 600 feet wide. The distance from the location monument to each end of the claim is 400 feet in a NE direction and 1100 feet in a SE direction.
- The general course of the claim is from the NE to the SW
- The location of the claim is in Section 13, Township 18S, Range 11E, Gila & Salt River Base and Meridian, Sierrita Mining District, Pima County, State of Arizona
- If amending or relocating, the previous claim name was HOMESTEAD #11 recorded in Docket (book) 1677 page(s) 418, Sierrita Mining District, Pima County, State of Arizona
- The location of the claim with reference to a natural object or permanent monument is APPROXIMATELY 1600 FEET IN A N 43° W DIRECTION FROM THE SE CORNER OF SECTION 13 T18S R11E

Dated: 11-8-99

X Denny Nolen Denny Nolen
X Jerry M. S. Sierrita Mining & Ranching Co.
Signature
HC 70 Box 4260
Address
Sahuarita, AZ. 85629
City/State/Zip

MAP OF MINING CLAIM LOCATION

1. The name of the claim is HOMESTEAD #11
2. The NW corner of the claim is 1600 feet in a S 43° E direction to a survey monument or permanent natural object described as THE SE CORNER OF SECTION 13 T18S R11E
3. The type of location monument is A Stone Monument with a post
The type of corner end monuments are Stone Monuments with Posts
4. The bearing and distance between the corners of the claim are beginning at the NW corner of the claim, 1500 feet in a N 48° E direction to the NE corner, then 600 feet in a S 40° E direction to the SE corner, then 1500 feet in a S 48° W direction to the SW corner, then 600 feet in a N 40° W direction to the point of beginning.

MAP

One inch = One thousand feet

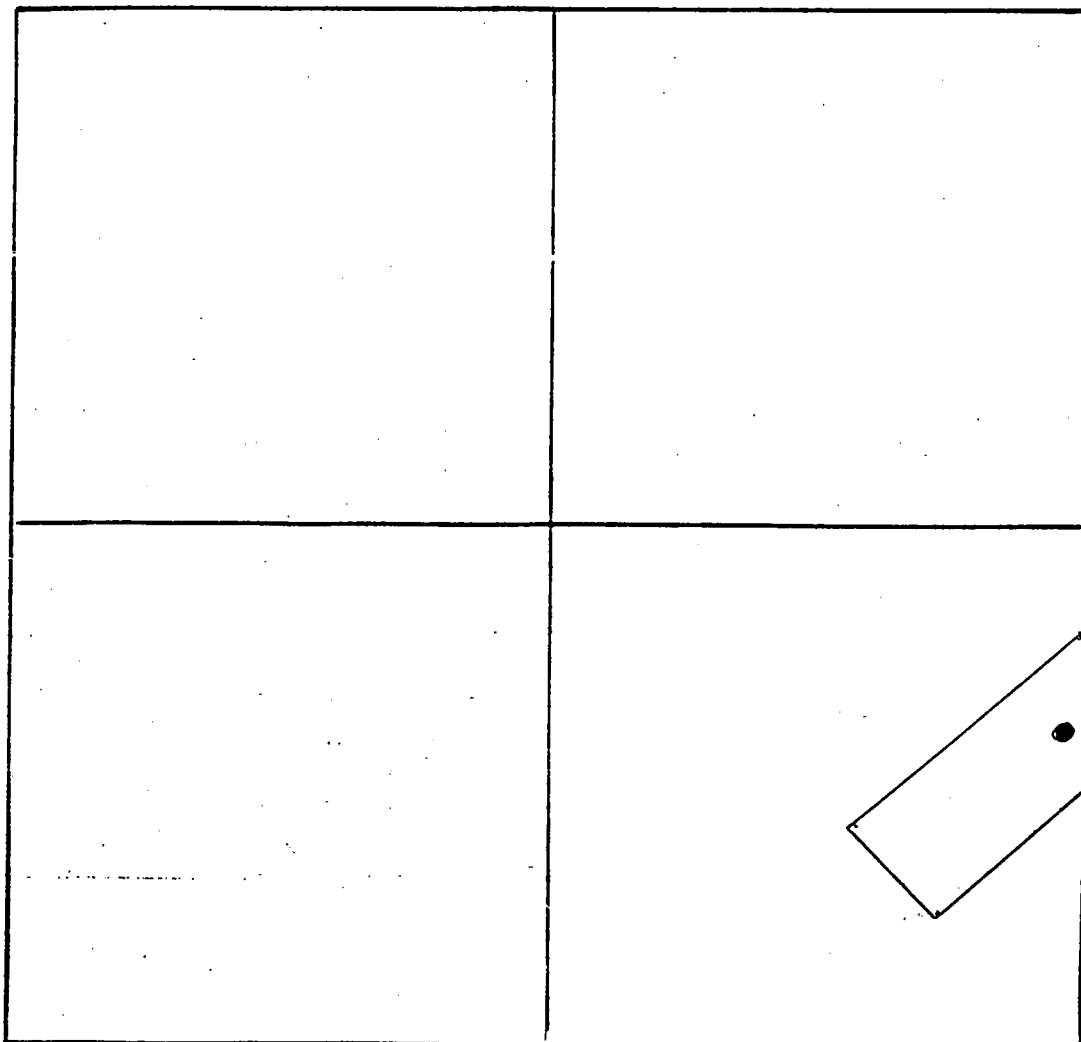
North Arrow



ONE MILE

ONE MILE

640 ACRES



Section 13 Range 11E Township 18S
Gila and Salt River Base and Meridian.

Dated: 11-8-99

X Jerry M. Nolen Sierrita Mining & Ranching Co.
Signature
X Denny Nolen Denny Nolen

F. ANN RODRIGUEZ, ORDER
RECORDED BY: RBP
DEPUTY RECORDER
3591 ROOC



DOCKET: 11176
PAGE: 214
NO. OF PAGES: 2
SEQUENCE: 19992220077
11/18/1999
LOCATN: 10:15
MAIL
AMOUNT PAID \$ 10.00

W
SIERRITA MINING & RANCHING
HC70 BOX 4260
SAHUARITA AZ 85629

City/State/Zip Code: Sahuarita AZ
85629

Space above this line for Recorder's use

NOTICE OF MINING CLAIM

RECEIVED
BUREAU OF
LAND MANAGEMENT
ARIZONA
STATE OFFICE
PHOENIX, ARIZONA
DEC 9 9 59 AM '99

1. TYPE OF NOTICE: Location Amendment Relocation
2. TYPE OF CLAIM: Placer Lode Millsite Tunnel
3. The name and address of the Locator is
Name: Sierrita Mining & Ranching Co. and Denny Nolen
Address: HC 70 Box 4260
City/State/Zip Code: Sahuarita, AZ. 85629
4. The name of the claim is HOMESTEAD #12
5. The date of the location is 11-8-99
6. The claim is 1500 feet long and 600 feet wide. The distance from the location monument to each end of the claim is 1500 feet in a SW direction and 0 feet in a NE direction.
7. The general course of the claim is from the NE to the SW
8. The location of the claim is in Section 13, Township 18 S, Range 11 E, Gila & Salt River Base and Meridian, Sierrita Mining District, Pima County, State of Arizona
9. If amending or relocating, the previous claim name was HOMESTEAD EXT #1 recorded in Docket(Book) 1832 page(s) 117, Sierrita Mining District, Pima County, State of Arizona
10. The location of the claim with reference to a natural object or permanent monument is APPROX 1000 FEET @ 65° E FROM THE NW CORNER OF SEC. 13 T 18 S R 11 E

Dated: 11-8-99

X Denny Nolen Denny Nolen
X Jerome S. L... Sierrita Mining & Ranching Co.
Signature
HC 70 Box 4260
Address
Sahuarita, AZ. 85629
City/State/Zip

MAP OF MINING CLAIM LOCATION

1. The name of the claim is Homestead #12;
2. The NE corner of the claim is 1000 feet in a N 65 W direction to a survey monument or permanent natural object described as THE NW CORNER OF SEC 13 T18S R11E;
3. The type of location monument is A Stone Monument with a post;
The type of corner end monuments are Stone Monuments with Posts;
4. The bearing and distance between the corners of the claim are beginning at the NE corner of the claim, 600 feet in a S 40 E direction to the SE corner, then 1500 feet in a S 48 W direction to the SW corner, then 600 feet in a N 40 W direction to the NW corner, then 1500 feet in a N 48 E direction to the point of beginning.

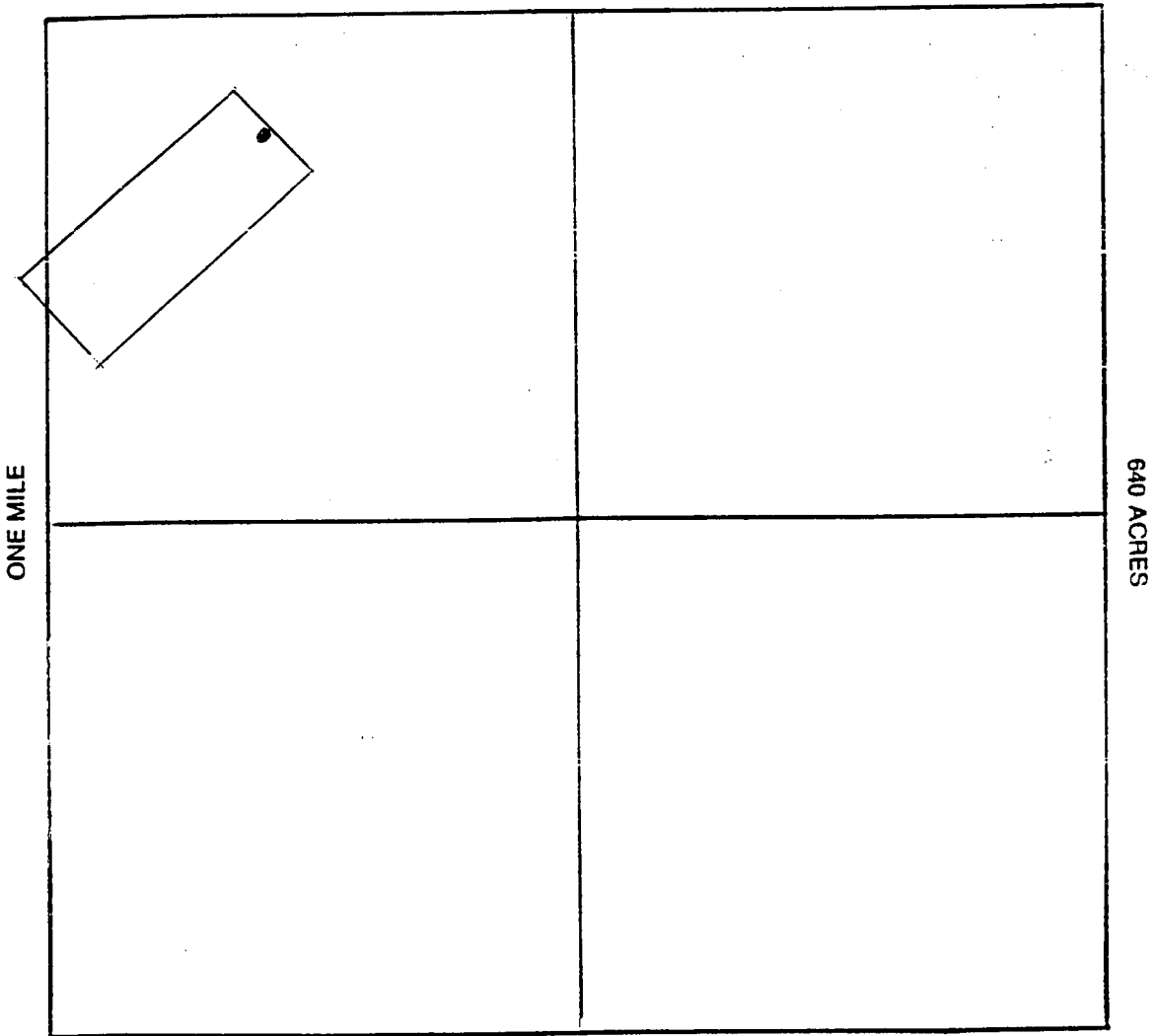
MAP

One inch = One thousand feet

North Arrow



ONE MILE



Section 13 Range 11 E Township 18 S
Gila and Salt River Base and Meridian

Dated: 11-8-99
 X Jerry Miller Sierrita Mining & Ranching
 X Denny Nolen Signature Denny Nolen

F. ANN RODRIGUEZ, RECORDER
RECORDED BY: RBP
DEPUTY ORDER
3591 ROOC



DOCKET: 111176
PAGE: 216
NO. OF PAGES: 2
SEQUENCE: 19992220078
11/18/1999
LOCATN 10:15
MAIL
AMOUNT PAID \$ 10.00

W
SIERRITA MINING & RANCHING
HC70 BOX 4260
SAHUARITA AZ 85629

City/State/Zip Code: _____

Space above this line for Recorder's use

NOTICE OF MINING CLAIM

- TYPE OF NOTICE: Location Amendment Relocation
- TYPE OF CLAIM: Placer Lode Millsite Tunnel
- The name and address of the Locator is
Name: Sierrita Mining & Ranching Co. and Denny Nolen
Address: HC 70 Box 4260
City/State/Zip Code: Sahuarita, AZ. 85629
- The name of the claim is HOMESTEAD #13
- The date of the location is 11-8-99
- The claim is 1500 feet long and 600 feet wide. The distance from the location monument to each end of the claim is 1500 feet in a SW direction and 0 feet in a NE direction.
- The general course of the claim is from the NE to the SW
- The location of the claim is in Section 13, Township 18S, Range 11E,
Gila & Salt River Base and Meridian,
Sierrita Mining District, Pima County,
State of Arizona
- If amending or relocating, the previous claim name was HOMESTEAD EXT #2
1831 recorded in Docket(Book) 118 page(s) 118,
Sierrita Mining District, Pima County,
State of Arizona
- The location of the claim with reference to a natural object or permanent monument is Approx
1600 FEET S 55° E From THE NW CORNER
OF SEC 13 T 18S R 11E

RECEIVED
BUREAU OF
LAND MANAGEMENT
DEC 9 9 59 AM '99
ARIZONA
STATE OFFICE
PHOENIX, ARIZONA

Dated: 11-8-99

X Denny Nolen Denny Nolen
X Jerry M. ... Sierrita Mining & Ranching Co.
Signature
HC 70 Box 4260
Address
Sahuarita, AZ. 85629
City/State/Zip

A
HC
35297

MAP OF MINING CLAIM LOCATION

1. The name of the claim is HOME STEAD #
2. The NE corner of the claim is 1600 feet in a N 55° W direction to a survey monument or permanent natural object described as THE NW CORNER of SEC 13 T18S, R11E
3. The type of location monument is A Stone Monument with a post
The type of corner end monuments are Stone Monuments with Posts
4. The bearing and distance between the corners of the claim are beginning at the NE corner of the claim, 600 feet in a S 40° E direction to the SE corner, then 1500 feet in a S 48° W direction to the SW corner, then 600 feet in a N 40° W direction to the NW corner, then 1500 feet in a N 48° E direction to the point of beginning.

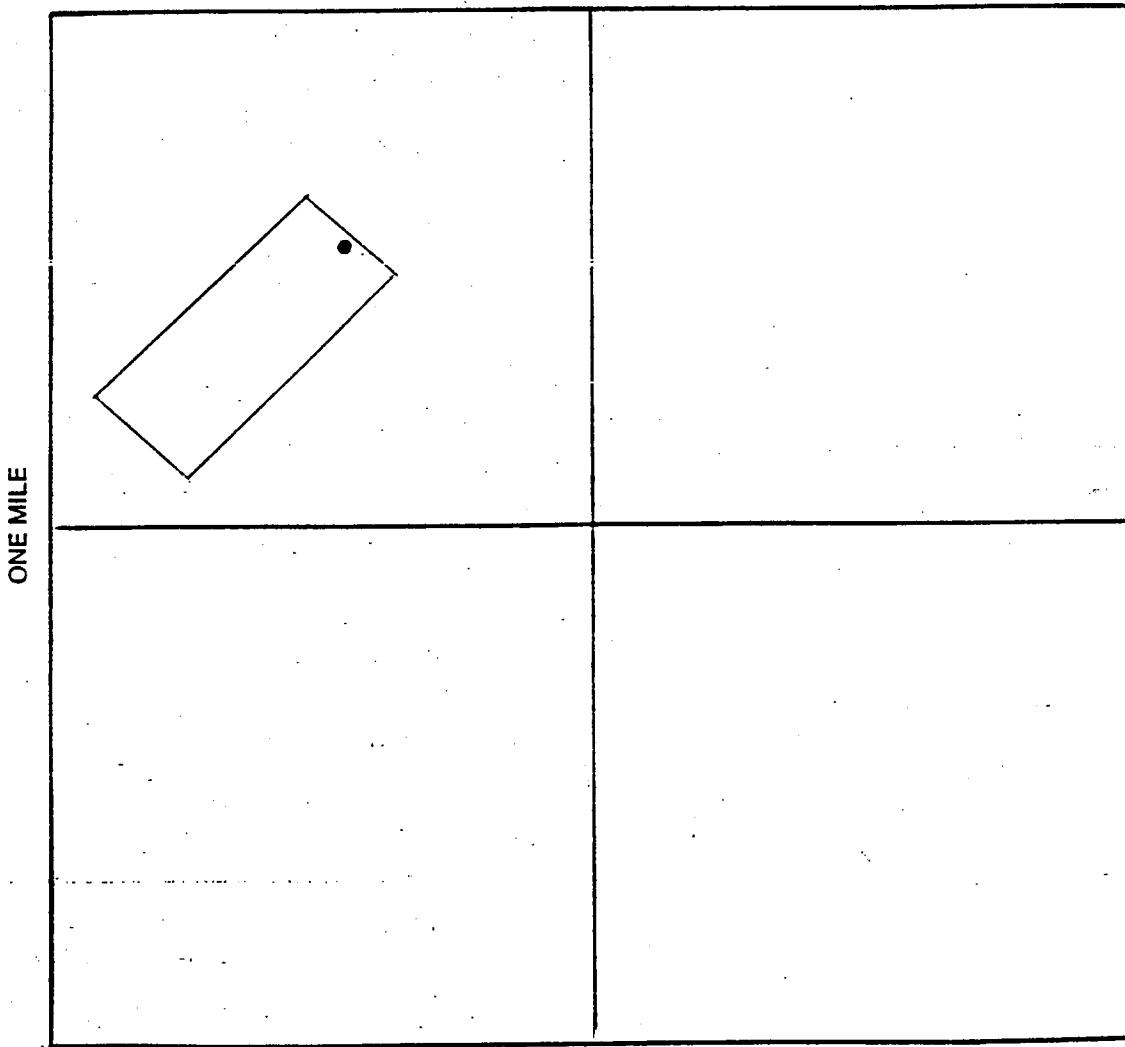
MAP

One inch = One thousand feet

North Arrow



ONE MILE



Section 13 Range 11 E Township 18 S
Gila and Salt River Base and Meridian.

Dated: 11-8-99

X [Signature] Sierrita Mining & Ranching
Signature
X [Signature] Denny Nolen

F. ANN RODRIGUEZ, RECORDER
RECORDED BY: RBP
DEPUTY = ORDER
3591 ROOC



DOCKET: 11170
PAGE: 218
NO. OF PAGES: 2
SEQUENCE: 19992220079
DATE: 11/18/1999
LOCATN: 10:15
MAIL
AMOUNT PAID \$ 10.00

W
SIERRITA MINING & RANCHING
HC70 BOX 4260
SAHUARITA AZ 85629

City/State/Zip Code: _____

Space above this line for Recorder's use

NOTICE OF MINING CLAIM

- TYPE OF NOTICE: Location Amendment Relocation
- TYPE OF CLAIM: Placer Lode Millsite Tunnel
- The name and address of the Locator is
Name: Sierrita Mining & Ranching Co. and Denny Nolen
Address: HC 70 Box 4260
City/State/Zip Code: Sahuarita, AZ. 85629
- The name of the claim is HOMESTEAD #14
- The date of the location is 11-8-99
- The claim is 1500 feet long and 600 feet wide. The distance from the location monument to each end of the claim is 1500 feet in a SW direction and 0 feet in a NE direction.
- The general course of the claim is from the NE to the SW
- The location of the claim is in Section 13, Township 18S, Range 11E,
Gila & Salt River Base and Meridian,
Sierrita Mining District, Pima County,
State of Arizona
- If amending or relocating, the previous claim name was HOMESTEAD EXT #3
1832 recorded in Docket(Book) 119 page(s)
Sierrita Mining District, Pima County,
State of Arizona
- The location of the claim with reference to a natural object or permanent monument is APPROX
2200 FT IN A S50°E DIRECTION FROM THE
NW CORNER OF SEC 13, T18S, R11E

RECEIVED
BUREAU OF
LAND MANAGEMENT
ARIZONA
STATE OFFICE
PHOENIX, ARIZONA
DEC 9 9 59 AM '99

Dated: 11-8-99

X Denny Nolen Denny Nolen
X Jerry M. ... Sierrita Mining & Ranching Co.
Signature
HC 70 Box 4260
Address
Sahuarita, AZ. 85629
City/State/Zip

4
100
3522080

MAP OF MINING CLAIM LOCATION

- The name of the claim is HOMESTEAD # 14;
- The NE corner of the claim is 22ft feet in a N 50° W direction to a survey monument or permanent natural object described as THE NW CORNER OF SEC 13 T 18 S R 11 E;
- The type of location monument is A Stone Monument with a post;
The type of corner end monuments are Stone Monuments with Posts;
- The bearing and distance between the corners of the claim are beginning at the NE corner of the claim, 600 feet in a S 40 E direction to the SE corner, then 1500 feet in a S 48 W direction to the SW corner, then 600 feet in a N 40 W direction to the NW corner, then 1500 feet in a N 48 E direction to the point of beginning.

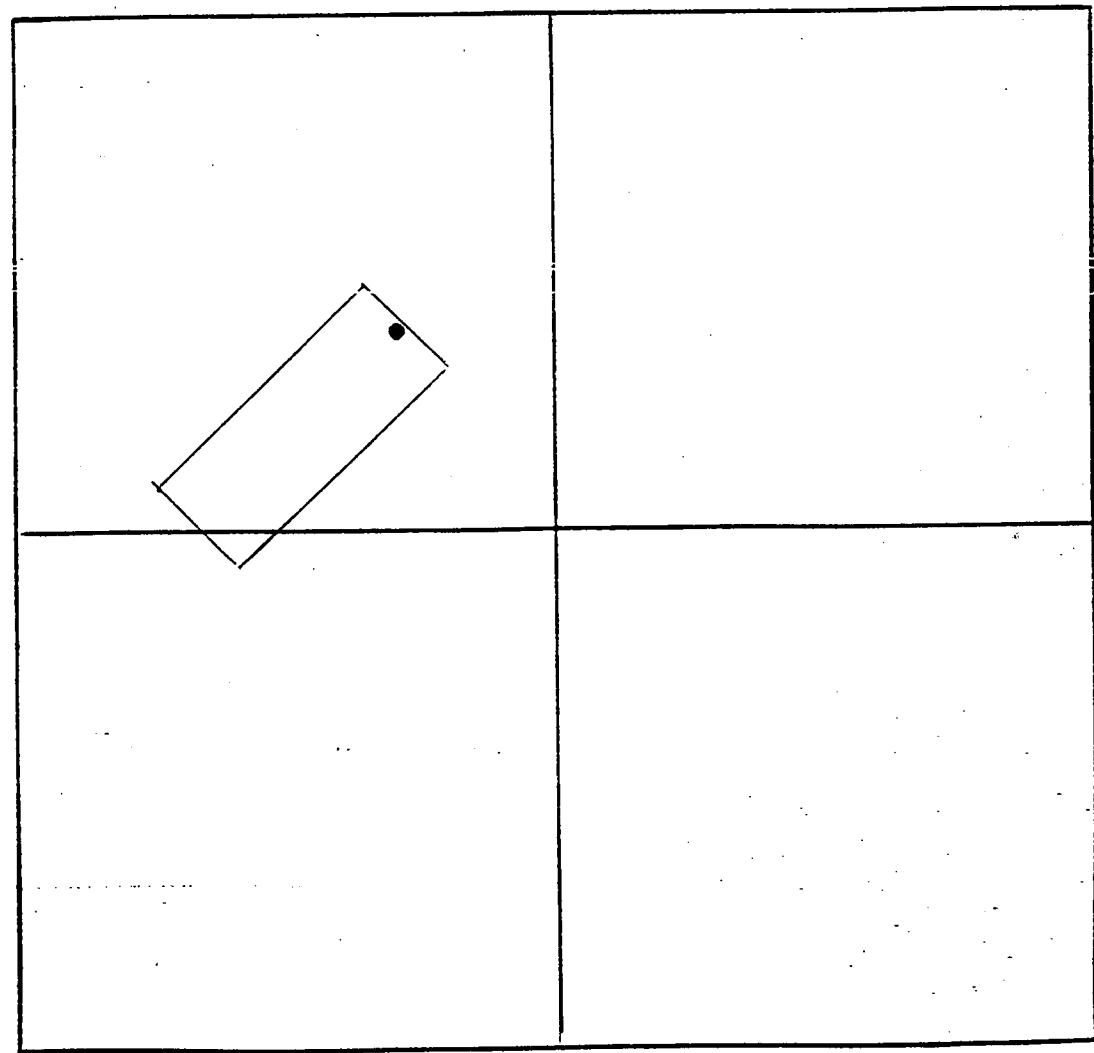
MAP

One inch = One thousand feet

North Arrow



ONE MILE



Section 13 Range 11 E Township 18 S
Gila and Salt River Base and Meridian.

Dated: 11-8-99

X Jerry McLean Sierrita Mining & Ranching
 Signature
 X Denny Nolen Denny Nolen

F. ANN RODRIGUEZ, RECORDER
RECORDED BY: RBP
DEPUTY ORDER
3591 ROOC



DOCKET: 11176
PAGE: 220
NO. OF PAGES: 2
SEQUENCE: 19992220080
DATE: 11/18/1999
LOCATN: 10:15
MAIL
AMOUNT PAID \$ 10.00

W
SIERRITA MINING & RANCHING
HC70 BOX 4260
SAHUARITA AZ 85629

City/State/Zip Code: _____

Space above this line for Recorder's use

NOTICE OF MINING CLAIM

RECEIVED
BUREAU OF
LAND MANAGEMENT
ARIZONA
STATE OFFICE
PHOENIX, ARIZONA
DEC 9 9 59 AM '99

- TYPE OF NOTICE: Location Amendment Relocation
- TYPE OF CLAIM: Placer Lode Millsite Tunnel
- The name and address of the Locator is
Name: Sierrita Mining & Ranching Co. and Denny Nolen
Address: HC 70 Box 4260
City/State/Zip Code: Sahuarita, AZ. 85629
- The name of the claim is HOMESTEAD #15
- The date of the location is 11-8-99
- The claim is 1500 feet long and 600 feet wide. The distance from the location monument to each end of the claim is 1500 feet in a SW direction and 0 feet in a NE direction.
- The general course of the claim is from the NE to the SW
- The location of the claim is in Section 13, Township 16S, Range 11E,
Gila & Salt River Base and Meridian,
Sierrita Mining District, Pima County,
State of Arizona
- If amending or relocating, the previous claim name was HOMESTEAD EXT #4
1832 recorded in Docket(Book) 120 page(s)
Sierrita Mining District, Pima County,
State of Arizona
- The location of the claim with reference to a natural object or permanent monument is Approx
2800 FEET IN A S49°E FROM THE
NW CORNER OF SEC 13, T16S, R11E

Dated: 11-8-99

X Denny Nolen Denny Nolen
X Jerry McLean Sierrita Mining & Ranching Co.
Signature
HG 70 Box 4260
Address
Sahuarita, AZ. 85629
City/State/Zip

- The name of the claim is HOMESTEAD # 15;
- The NE corner of the claim is 200 feet in a N 49° W direction to a survey monument or permanent natural object described as THE NW CORNER OF SEC 13, T18 S, R1E;
- The type of location monument is A Stone Monument with a post;
The type of corner end monuments are Stone Monuments with Posts;
- The bearing and distance between the corners of the claim are beginning at the NE corner of the claim, 600 feet in a S 40° E direction to the SE corner, then 1500 feet in a S 48° W direction to the SW corner, then 600 feet in a N 40° W direction to the NW corner, then 1500 feet in a N 48° E direction to the point of beginning.

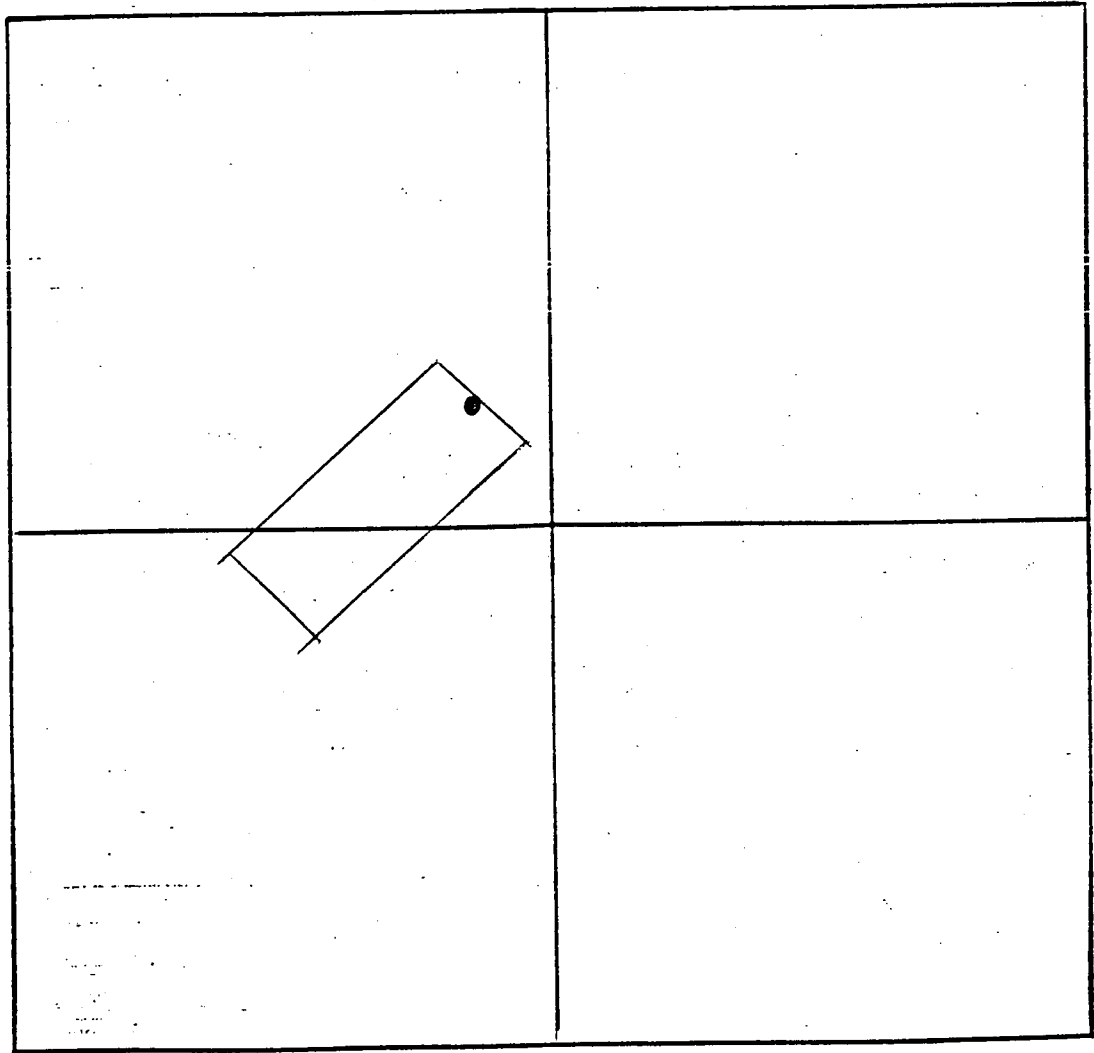
MAP

One inch = One thousand feet

North Arrow



ONE MILE



Section 13 Range 11 E Township 18 S
Gila and Salt River Base and Meridian.

Dated: 11-8-99

X Jerry M. La Sierrita Mining & Ranching
 Signature
 X Denny Nolen Denny Nolen

F. ANN RODRIGUEZ, RECORDER
RECORDED BY: RBP
DEPUTY 3591 | ORDER ROOC



DOCKET: 11176
PAGE: 222
NO. OF PAGES: 2
SEQUENCE: 19992220081
DATE: 11/18/1999
LOCATN: 10:15
MAIL
AMOUNT PAID \$ 10.00

W
SIERRITA MINING & RANCHING
HC70 BOX 4260
SAHUARITA AZ 85629

City/State/Zip Code: _____

Space above this line for Recorder's use

NOTICE OF MINING CLAIM

RECEIVED
BUREAU OF
LAND MANAGEMENT
ARIZONA
STATE OFFICE
PHOENIX, ARIZONA
DEC 9 9 59 AM '99

- TYPE OF NOTICE: Location Amendment Relocation
- TYPE OF CLAIM: Placer Lode Millsite Tunnel
- The name and address of the Locator is
Name: Sierrita Mining & Ranching Co. and Denny Nolen
Address: HC 70 Box 4260
City/State/Zip Code: Sahuarita, AZ. 85629
- The name of the claim is HOMESTEAD #16
- The date of the location is 11-8-99
- The claim is 1500 feet long and 600 feet wide. The distance from the location monument to each end of the claim is 1500 feet in a SW direction and 0 feet in a NE direction.
- The general course of the claim is from the NE to the SW
- The location of the claim is in Section 13, Township 18 S, Range 11 E,
Gila & Salt River Base and Meridian,
Sierrita Mining District, Pima County,
State of Arizona
- If amending or relocating, the previous claim name was HOMESTEAD EXT #5
1832 recorded in Docket(Book) 121 page(s)
Sierrita Mining District, Pima County,
State of Arizona
- The location of the claim with reference to a natural object or permanent monument is APPROX
3400 FEET IN A S 48° E FROM THE NW
CORNER OF SEC 13, T18 S, R11 E

X Denny Nolen Denny Nolen
X Jerry M. S. Sierrita Mining & Ranching Co.
Signature
HC 70 Box 4260
Address
Sahuarita, AZ. 85629
City/State/Zip

Dated: 11-8-99

A MC 357982

MAP OF MINING CLAIM LOCATION

1. The name of the claim is HOMESTEAD #167
2. The NE corner of the claim is 3110 feet in a N 48 W direction to a survey monument or permanent natural object described as THE NW CORNER OF SEC 13 T1E5, R11E
3. The type of location monument is A Stone Monument with a post
The type of corner end monuments are Stone Monuments with Posts
4. The bearing and distance between the corners of the claim are beginning at the NE corner of the claim, 600 feet in a S 40 E direction to the SE corner, then 1500 feet in a S 48 W direction to the SW corner, then 600 feet in a N 40 W direction to the NW corner, then 1500 feet in a N 48 E direction to the point of beginning.

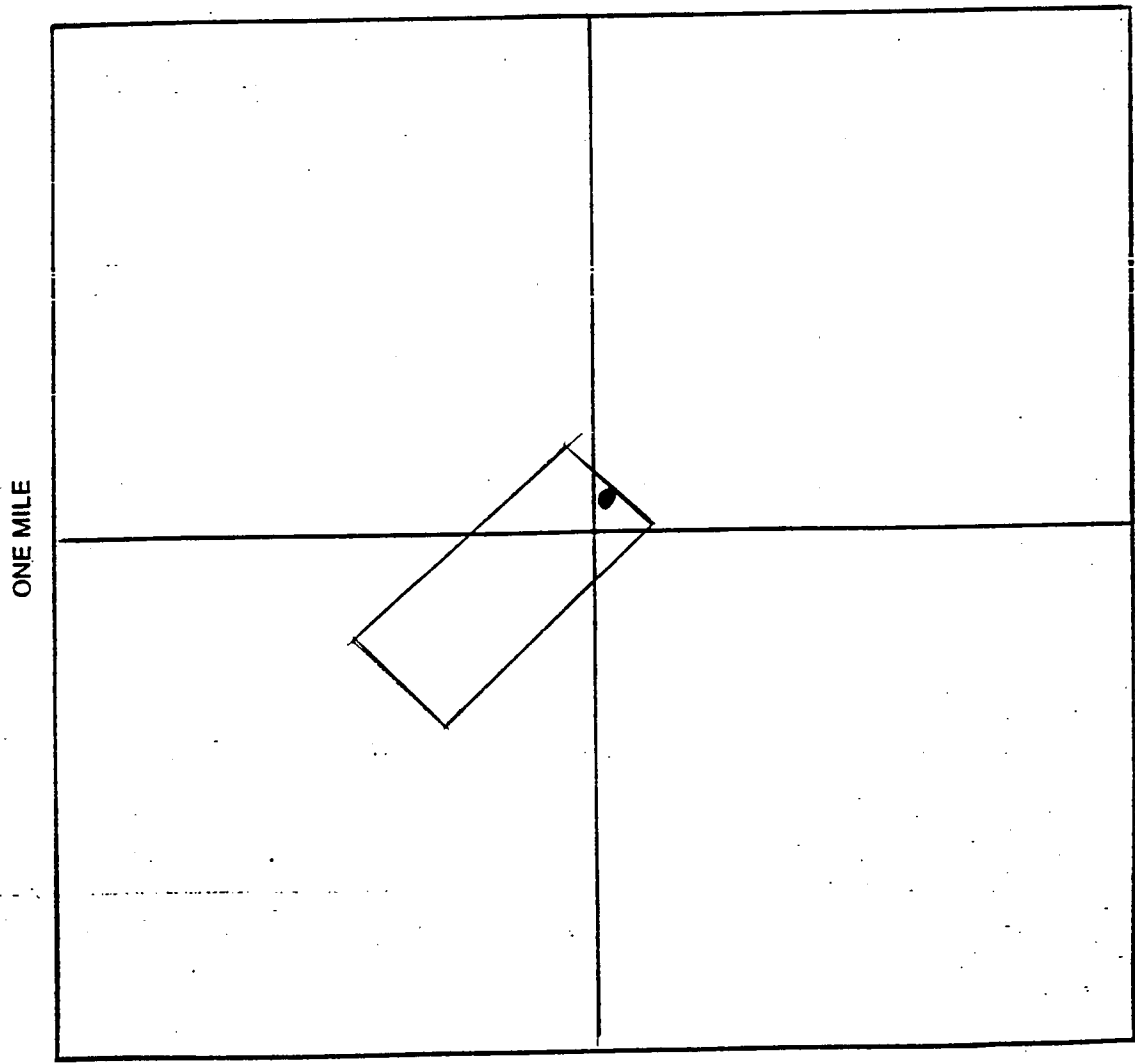
MAP

One inch = One thousand feet

North Arrow



ONE MILE



Section 13 Range 11 E Township 18 S
Gila and Salt River Base and Meridian.

Dated: 11-8-99

X Jerry M. Nolen Sierrita Mining & Ranching
 Signature
 X Denny Nolen Denny Nolen

RECORDED BY: RBP

DEPUTY ORDER
3591 ROOC



PAGE: 224
NO. OF PAGES: 2
SEQUENCE: 19992220082
DATE: 11/18/1999
LOCATN: 10:15
MAIL
AMOUNT PAID \$ 10.00

W
SIERRITA MINING & RANCHING
HC70 BOX 4260
SAHUARITA AZ 85629

City/State/Zip Code: _____

Space above this line for Recorder's use

NOTICE OF MINING CLAIM

RECEIVED
BUREAU OF
LAND MANAGEMENT
DEC 9 9 59 AM '99
ARIZONA
STATE OFFICE
PHOENIX ARIZONA

1. TYPE OF NOTICE: Location Amendment Relocation
2. TYPE OF CLAIM: Placer Lode Millsite Tunnel site
3. The name and address of the Locator is
Name: Sierrita Mining & Ranching Co. and Denny Nolen
Address: HC 70 Box 4260
City/State/Zip Code: Sahuarita, AZ. 85629
4. The name of the claim is HOMESTEAD # 17
5. The date of the location is 11-8-99
6. The claim is 1500 feet long and 600 feet wide. The distance from the location monument to each end of the claim is 1500 feet in a SW direction and 0 feet in a NE direction.
7. The general course of the claim is from the NE to the SW
8. The location of the claim is in Section 13, Township 18 S, Range 11 E, Gila & Salt River Base and Meridian, Sierrita Mining District, Pima County, State of Arizona
9. If amending or relocating, the previous claim name was HOMESTEAD EXT # 6 recorded in Docket(Book) 1837 page(s) 125, Sierrita Mining District, Pima County, State of Arizona
10. The location of the claim with reference to a natural object or permanent monument is Approx 4000 FEET IN A S 48° E DIRECTION FROM THE NW CORNER OF SEC 13, T18S, R11E

Dated: 11-8-99

X Denny Nolen Denny Nolen
X Jerry M. S. Sierrita Mining & Ranching Co.
Signature
HC 70 Box 4260
Address
Sahuarita, AZ. 85629
City/State/Zip

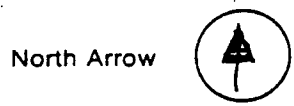
A HC 352983

MAP OF MINING CLAIM LOCATION

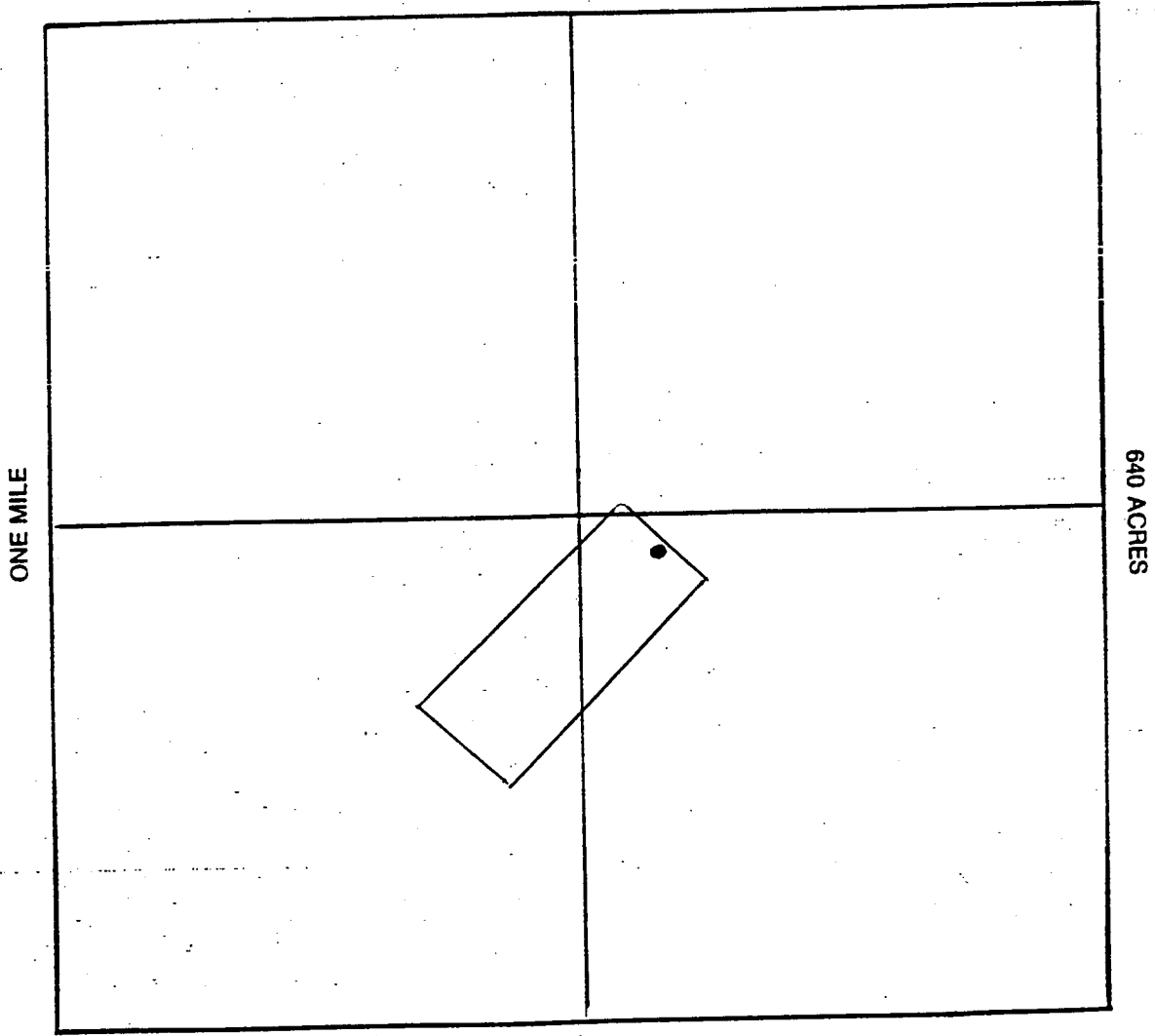
- The name of the claim is HOMESTEAD # 17
- The NE corner of the claim is 400 feet in a N 48° W direction to a survey monument or permanent natural object described as THE NW CORNER OF SEC 13 T18S, R11E
- The type of location monument is A Stone Monument with a post
The type of corner end monuments are Stone Monuments with Posts
- The bearing and distance between the corners of the claim are beginning at the NE corner of the claim, 600 feet in a S 40° E direction to the SE corner, then 1500 feet in a S 48° W direction to the SW corner, then 600 feet in a N 40° W direction to the NW corner, then 1500 feet in a N 48° E direction to the point of beginning.

MAP

One inch = One thousand feet



ONE MILE



Section 13 Range 11 E Township 18 S
Gila and Salt River Base and Meridian.

Dated: 11-8-99

X Jerry M. Nolen Sierrita Mining & Ranching
 Signature
 X Denny Nolen Denny Nolen

RECORDED BY: RBP

DEPUTY ORDER
3591 ROOC



PAGE: 226
NO. OF PAGES: 2
SEQUENCE: 19992220083
DATE: 11/18/1999
LOCATN: 10:15
MAIL
AMOUNT PAID \$ 10.00

W
SIERRITA MINING & RANCHING
HC70 BOX 4260
SAHUARITA AZ 85629

City/State/Zip Code: _____

Space above this line for Recorder's use

NOTICE OF MINING CLAIM

RECEIVED
BUREAU OF
LAND MANAGEMENT
ARIZONA
STATE OFFICE
PHOENIX, ARIZONA
DEC 9 9 59 AM '99

- TYPE OF NOTICE: Location Amendment Relocation
- TYPE OF CLAIM: Placer Lode Millsite Tunnel Site
- The name and address of the Locator is
Name: Sierrita Mining & Ranching Co. and Denny Nolen
Address: HC 70 Box 4260
City/State/Zip Code: Sahuarita, AZ. 85629
- The name of the claim is HOMESTEAD # 18
- The date of the location is 11-8-99
- The claim is 1500 feet long and 600 feet wide. The distance from the location monument to each end of the claim is 1500 feet in a SW direction and 0 feet in a NE direction.
- The general course of the claim is from the NE to the SW
- The location of the claim is in Section 13, Township 18 S, Range 11 E
Gila & Salt River Base and Meridian,
Sierrita Mining District, Pima County,
State of Arizona
- If amending or relocating, the previous claim name was HOMESTEAD EXT # 7
1837 recorded in Docket(Book) 126 page(s)
Sierrita Mining District, Pima County,
State of Arizona
- The location of the claim with reference to a natural object or permanent monument is Approx 3000 FEET IN A N42W DIRECTION FROM THE SE CORNER OF SEC 13, T18S, R11E

X Denny Nolen Denny Nolen
X Jerry M. L. Sierrita Mining & Ranching Co
Signature
HC 70 Box 4260
Address
Sahuarita, AZ. 85629
City/State/Zip

Dated: 11-8-99

- The name of the claim is Homestead # 18 ;
- The NW corner of the claim is 30 feet in a S 42 E direction to a survey monument or permanent natural object described as THE SE CORNER OF SEC 13, T18S, R11E ;
- The type of location monument is A Stone Monument with a post ;
The type of corner end monuments are Stone Monuments with Posts ;
- The bearing and distance between the corners of the claim are beginning at the NE corner of the claim, 600 feet in a S 40 E direction to the SE corner, then 1500 feet in a S 48 W direction to the SW corner, then 600 feet in a N 40 W direction to the NW corner, then 1500 feet in a N 48 E direction to the point of beginning.

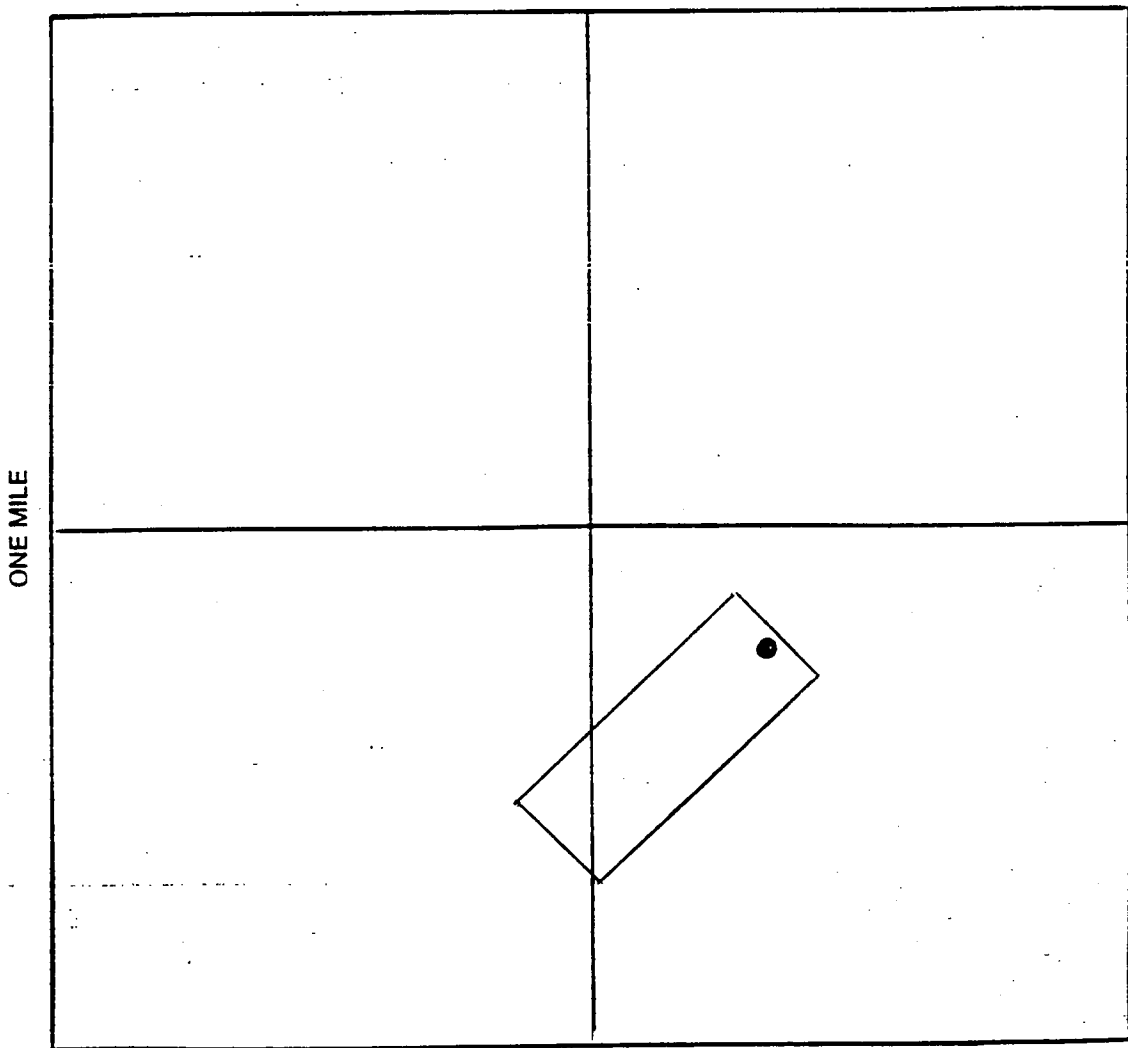
MAP

One inch = One thousand feet

North Arrow



ONE MILE



Section 13 Range 11 E Township 18 S
Gila and Salt River Base and Meridian.

Dated: 11-8-99

X Jerry Nolen Sierrita Mining & Ranching
 Signature
 X Denny Nolen Denny Nolen



W
SIERRITA MINING & RANCHING
HC70 BOX 4260
SAHUARITA AZ 85629

City/State/Zip Code: _____

Space above this line for Recorder's use

NOTICE OF MINING CLAIM

RECEIVED
BUREAU OF
LAND MANAGEMENT
ARIZONA
STATE OFFICE
PHOENIX, ARIZONA
DEC 15 9 59 AM '99

1. TYPE OF NOTICE: Location Amendment Relocation
2. TYPE OF CLAIM: Placer Lode Millsite Tunnel
3. The name and address of the Locator is
Name: Sierrita Mining & Ranching Co. and Denny Nolen
Address: HC 70 Box 4260
City/State/Zip Code: Sahuarita, AZ. 85629
4. The name of the claim is HOMESTEAD # 19
5. The date of the location is 11-8-99
6. The claim is 1500 feet long and 600 feet wide. The distance from the location monument to each end of the claim is 1500 feet in a SW direction and 0 feet in a NE direction.
7. The general course of the claim is from the NE to the SW
8. The location of the claim is in Section 13, Township 18S, Range 11E,
Gila & Salt River Base and Meridian,
Sierrita Mining District, Pima County,
State of Arizona
9. If amending or relocating, the previous claim name was HOMESTEAD EXT # 8
1837 recorded in Docket(Book) 137 page(s)
Sierrita Mining District, Pima County,
State of Arizona
10. The location of the claim with reference to a natural object or permanent monument is APPROX
2400 FEET IN A N41W DIRECTION FROM
THE SE CORNER OF SEC 13, T18S, R11E

Dated: 11-8-99

X Denny Nolen Denny Nolen
X Jerry Nolen Sierrita Mining & Ranching Co.
Signature
HC 70 Box 4260
Address
Sahuarita, AZ. 85629
City/State/Zip

MAP OF MINING CLAIM LOCATION

- The name of the claim is HOMESTEAD # 17
- The NW corner of the claim is 24 feet in a S42E direction to a survey monument or permanent natural object described as THE SE CORNER OF SEC 13, T18S, R11E
- The type of location monument is A Stone Monument with a post
The type of corner end monuments are Stone Monuments with Posts
- The bearing and distance between the corners of the claim are beginning at the NE corner of the claim, 600 feet in a S40E direction to the SE corner, then 1500 feet in a S48W direction to the SW corner, then 600 feet in a N40W direction to the NW corner, then 1500 feet in a N48E direction to the point of beginning.

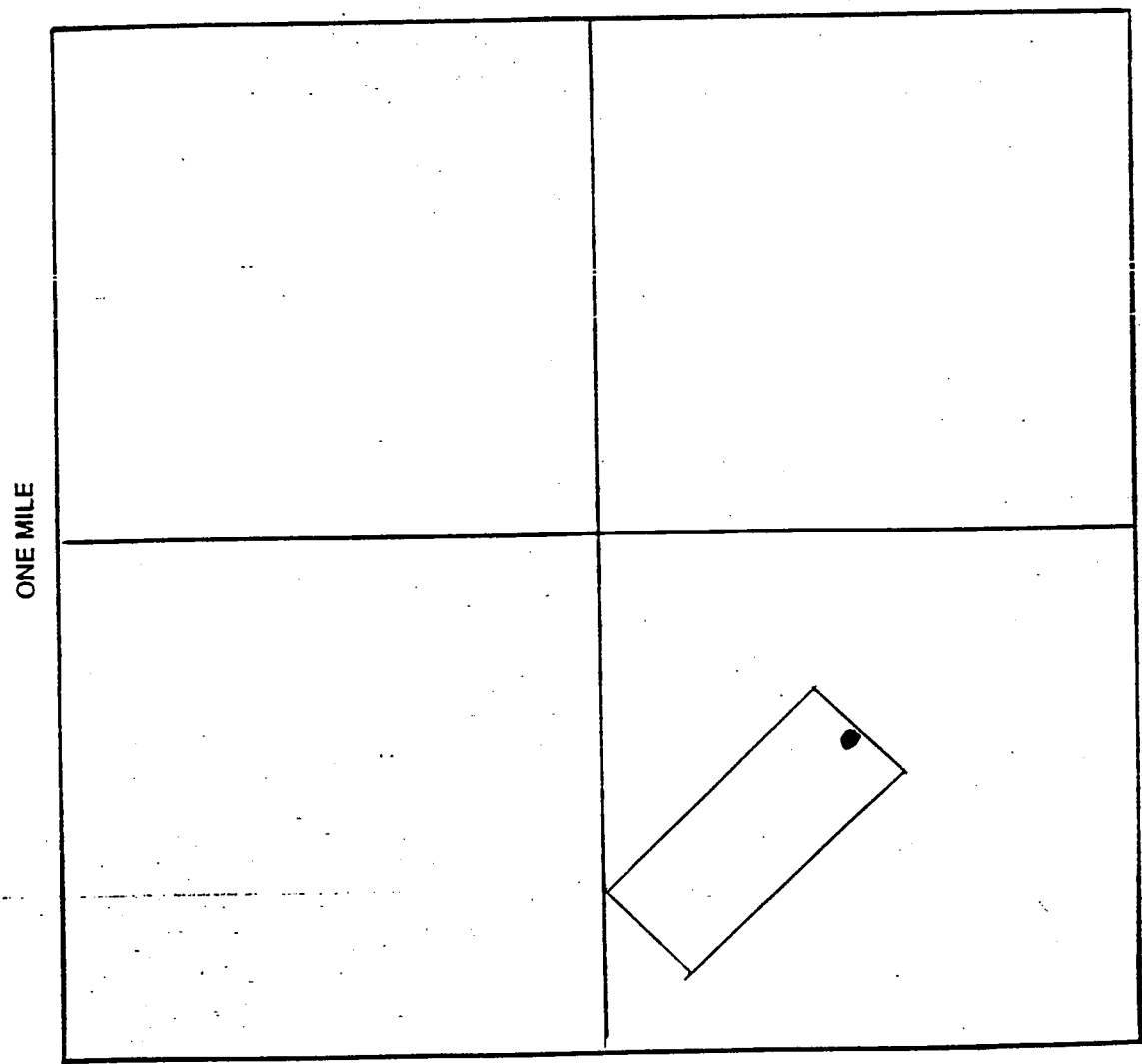
MAP

One inch = One thousand feet

North Arrow



ONE MILE



Section _____ Range _____ Township _____
Gila and Salt River Base and Meridian.

Dated: 11-8-99

X Jerry M. Lee Sierrita Mining & Ranching
Signature
X Denny Nolen Denny Nolen

RECORDED BY: RBP

DEPUTY RECORDER
3591 ROOC



PAGE: 230
NO. OF PAGES: 2
SEQUENCE: 19992220085
DATE: 11/18/1999
LOCATN: 10:15
MAIL
AMOUNT PAID \$ 10.00

W
SIERRITA MINING & RANCHING
HC70 BOX 4260
SAHUARITA AZ 85629

City/State/Zip Code: _____

Space above this line for Recorder's use

NOTICE OF MINING CLAIM

RECEIVED
BUREAU OF
LAND MANAGEMENT
ARIZONA
STATE OFFICE
TUCSON, ARIZONA
DEC 9 9 59 AM '99

1. TYPE OF NOTICE: Location Amendment Relocation
2. TYPE OF CLAIM: Placer Lode Millsite Tunnel Site
3. The name and address of the Locator is
Name: Sierrita Mining & Ranching Co. and Denny Nolen
Address: HC 70 Box 4260
City/State/Zip Code: Sahuarita, AZ. 85629
4. The name of the claim is HOMESTEAD #20
5. The date of the location is 11-8-99
6. The claim is 1500 feet long and 600 feet wide. The distance from the location monument to each end of the claim is 1500 feet in a SW direction and 0 feet in a NE direction.
7. The general course of the claim is from the NE to the SW
8. The location of the claim is in Section 13, Township 18S, Range 11E,
Gila & Salt River Base and Meridian,
Sierrita Mining District, Pima County,
State of Arizona
9. If amending or relocating, the previous claim name was HOMESTEAD EXT #9
1837 recorded in Docket(Book) 128 page(s)
Sierrita Mining District, Pima County,
State of Arizona
10. The location of the claim with reference to a natural object or permanent monument is Approx
1800 IN A N 40°W DIRECTION FROM THE SE
CORNER OF SEC 13, T18S, R11E

Dated: 11-8-99

X Denny Nolen Denny Nolen
X Jerry Nolen Sierrita Mining & Ranching Co.
Signature
HC 70 Box 4260
Address
Sahuarita, AZ. 85629
City/State/Zip

- The name of the claim is Homestead # 77;
- The NW corner of the claim is 180 feet in a S 40° E direction to a survey monument or permanent natural object described as SE CORNER OF SEC 13 T18S R11E;
- The type of location monument is A Stone Monument with a post
The type of corner end monuments are Stone Monuments with Posts;
- The bearing and distance between the corners of the claim are beginning at the NE corner of the claim, 600 feet in a S 40° E direction to the SE corner, then 1500 feet in a S 48° W direction to the SW corner, then 600 feet in a N 40° W direction to the NW corner, then 1500 feet in a N 48° E direction to the point of beginning.

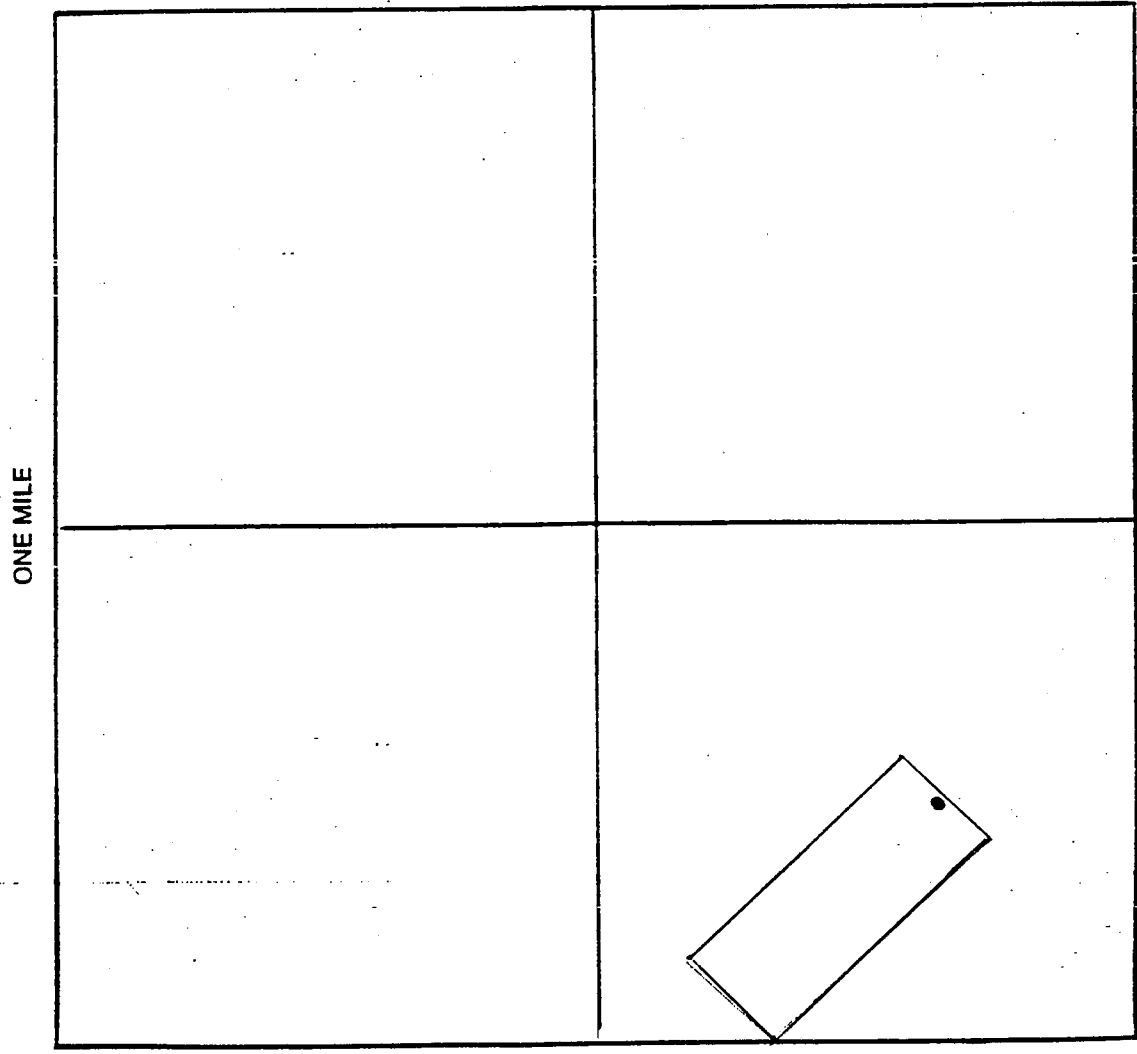
MAP

One inch = One thousand feet

North Arrow



ONE MILE



Section 13 Range 11 E Township 18 S
Gila and Salt River Base and Meridian.

Dated: 11-8-99

X Jerry M. Nolen Sierrita Mining & Ranching
 Signature
 X Denny Nolen Denny Nolen

The United States of America,

To all to whom these presents shall come, Greeting:

WHEREAS, a Certificate of the Register of the Land Office at **Phoenix, Arizona**

has been deposited in the General Land Office, whereby it appears that, pursuant to the Act of Congress of May 20, 1862,

"To Secure Homesteads to Actual Settlers on the Public Domain," and the acts supplemental thereto, the claim of

Leander N. Harris

has been established and duly consummated, in conformity to law, for the northwest quarter of the northwest quarter of Section thirteen, the east half of Section fifteen, and the northwest quarter, the west half of the southeast quarter, and the southeast quarter of the southeast quarter of Section ten in Township eighteen south of Range eleven east of the Gila and Salt River Meridian, Arizona, containing six hundred forty acres,

according to the Official Plat of the Survey of the said Land, on file in the GENERAL LAND OFFICE:

NOW KNOW YE, That there is, therefore, granted by the UNITED STATES unto the said claimant the tract of Land above described; TO HAVE AND TO HOLD the said tract of Land, with the appurtenances thereof, unto the said claimant and to the heirs and assigns of the said claimant forever, subject to any vested and accrued water rights for mining, agricultural, manufacturing, or other purposes, and rights to ditches and reservoirs used in connection with such water rights, as may be recognized and acknowledged by the local customs, laws, and decisions of courts; and there is reserved from the lands hereby granted, a right of way thereon for ditches or canals constructed by the authority of the United States. Excepting and reserving, however, to the United States all the coal and other minerals in the lands so entered and patented, together with the right to prospect for, mine, and remove the same pursuant to the provisions and limitations of the Act of December 29, 1916 (39 Stat. 862).

IN TESTIMONY WHEREOF, I, **Franklin D. Roosevelt,**

President of the United States of America, have caused these letters to be made Patent, and the seal of the General Land Office to be hereunto affixed.

GIVEN under my hand, at the City of Washington, the **TENTH** day of **SEPTEMBER**

SEVENTEEN is the year of our Lord one thousand nine hundred and **SEVENTEEN** and of the Independence of the United States the one hundred and **SIXTY-SECOND**.


By the President:

Franklin D. Roosevelt
By *Alice M. Grove*, Assistant Secretary
Edith S. Adams

(SEAL)

002201

1092291



LIST NO. 46

INDEMNITY SCHOOL LAND SELECTIONS,

PHOENIX, ARIZONA, LAND DISTRICT,

EMBRACING 30,695.60 ACRES.

Approved December 14, 1921 JAN 13 1922 NOTED, VRN'O'

Certified Copy to Governor, January 16, 1922; Acknowledged, January 24, 1922, 111215
Copy to Register and Receiver, January 16, 1922

March 11, 1922 - To Forester advising of lands in National Forests

June 28, 1928. To Reg. relative to mission of trace tract (539909) with...

*8/21/25 noted on index cards
Bf*

OF

SCHOOL INDEMNITY LANDS.

the
assigned as bases for the selections, which were made under the provisions of the Acts of Congress approved June 20, 1916

Phoenix

Land District, in lieu of, or as indemnity for, the corresponding

DATE OF SELECTION	SECTION	DESCRIPTION OF LANDS SELECTED	TOWNSHIP	RANGE	MERIDIAN	AREA OF TRACTS (ACRES)	TOTAL AREA OF SELECTION (ACRES)
March 12, 1918	038742	Lot 1,	21 S	10 E	G & S R	40	44
		Lots 2, 3, 4, 5, SW ¹ / ₄ NW ¹ / ₄ , SW ¹ / ₄ SW ¹ / ₄ SE ¹ / ₄ .	21 S	10 E	G & S R	561	40
	038743	Lots 2, 3, 4, NW ¹ / ₄ SE ¹ / ₄ , S ¹ / ₂ SE ¹ / ₄ , NW ¹ / ₄ SW ¹ / ₄ , SW ¹ / ₄ SW ¹ / ₄ SE ¹ / ₄ .	21 S	10 E	"	119	68
			21 S	10 E	"	280	00
	038744	Lots 4, 5, S ¹ / ₂ SE ¹ / ₄ , W ¹ / ₂ , N ¹ / ₂ SW ¹ / ₄ , SW ¹ / ₄ SW ¹ / ₄ , SE ¹ / ₄ SE ¹ / ₄ .	21 S	10 E	"	156	14
			21 S	10 E	"	320	00
			21 S	10 E	"	280	00
			21 S	10 E	"	40	00
	038747	Lots 1, 2, 3, 4, 5, 6, 7, E ¹ / ₂ NW ¹ / ₄ , NE ¹ / ₄ SW ¹ / ₄ , NE ¹ / ₄ SE ¹ / ₄ .	21 S	10 E	"	393	65
March 15, 1918	038800	Lot 5, Lots 4, 7, S ¹ / ₂ NE ¹ / ₄ , S ¹ / ₂ NW ¹ / ₄ , S ¹ / ₂ .	24 W	10 W	"	240	00
			24 W	10 W	"	19	72
March 21, 1918	038877	Lot 1, 3, 4, 5, 6, 7, 2 SE ¹ / ₄ NW ¹ / ₄ , E ¹ / ₂ SW ¹ / ₄ , S ¹ / ₂ NE ¹ / ₄ , SE ¹ / ₄ .	24 W	10 W	"	522	75
	038886	All of	15 N	14 W	"	625	30
	038888	All or	15 N	14 W	"	640	00
	038894	All of	15 N	14 W	"	640	00
			15 N	15 W	"	640	00
	038901	Lot 1,	17 S	8 E	"	40	03
		Lot 2,	17 S	8 E	"	40	08
		Lot 4, S ¹ / ₂ W ¹ / ₂ SW ¹ / ₄ , S ¹ / ₂ NE ¹ / ₄ , SW ¹ / ₄ NW ¹ / ₄ .	17 S	8 E	"	400	17
March 30, 1918	038902	Lots 1, 2, 3, 4, N ¹ / ₂ NE ¹ / ₄ , S ¹ / ₂ NE ¹ / ₄ , W ¹ / ₂ , NW ¹ / ₄ SE ¹ / ₄ , All of	17 S	11 E	"	74	88
	039019	All of	20 S	11 E	"	480	00
			20 S	11 E	"	640	00
	039066	Lot 3,	18 S	12 E	"	37	72
		Lot 4, E ¹ / ₂ SW ¹ / ₄ , W ¹ / ₂ SE ¹ / ₄ , S ¹ / ₂ SE ¹ / ₄ , SW ¹ / ₄ SE ¹ / ₄ , SE ¹ / ₄ .	18 S	12 E	"	160	00
			18 S	12 E	"	80	00
			18 S	12 E	"	160	00
			18 S	12 E	"	160	00
	039071	Lots 1, 2, 3, 4, 5, SW ¹ / ₄ NE ¹ / ₄ , NE ¹ / ₄ SW ¹ / ₄ , SW ¹ / ₄ SW ¹ / ₄ , SE ¹ / ₄ SW ¹ / ₄ , SE ¹ / ₄ NE ¹ / ₄ .	21 S	11 E	"	199	00
			21 S	11 E	"	80	00
			21 S	11 E	"	40	00
			21 S	11 E	"	40	00
			21 S	11 E	"	40	00
		Lot 1, NE ¹ / ₄ NW ¹ / ₄ , NW ¹ / ₄ NE ¹ / ₄ , SW ¹ / ₄ SW ¹ / ₄ , SE ¹ / ₄ SW ¹ / ₄ , NW ¹ / ₄ , NE ¹ / ₄ NE ¹ / ₄ , W ¹ / ₂ NE ¹ / ₄ , SE ¹ / ₄ NE ¹ / ₄ , E ¹ / ₂ SW ¹ / ₄ , NE ¹ / ₄ SE ¹ / ₄ , W ¹ / ₂ SW ¹ / ₄ , W ¹ / ₂ SE ¹ / ₄ , SE ¹ / ₄ SE ¹ / ₄ , S ¹ / ₂ SW ¹ / ₄ , S ¹ / ₂ SE ¹ / ₄ .	21 S	11 E	"	160	00
April 8, 1918	039229		21 S	11 E	"	160	00
			21 S	11 E	"	160	00
			21 S	11 E	"	160	00
			21 S	11 E	"	160	00
			21 S	11 E	"	160	00
April 1, 1918	039154		20 S	12 E	"	160	00
			20 S	12 E	"	40	00
			20 S	12 E	"	160	00
			20 S	12 E	"	40	00
			20 S	12 E	"	160	00
			20 S	12 E	"	40	00
			20 S	12 E	"	160	00
			20 S	12 E	"	40	00
			20 S	12 E	"	160	00
			20 S	12 E	"	40	00
4 Forward	10349	46	Carried forward			10349	46

DEPARTMENT OF THE INTERIOR
GENERAL LAND OFFICE

WASHINGTON, D. C., November 15, 1921, 100-

This certifies that the tracts of land described in the foregoing list have been carefully examined and compared with the township plats and tract books in this office, and the same have been found to inure to The State of Arizona under its grant for the purpose stated, being free from conflicts or other adverse claims of record, that these selected lands are not embraced in any withdrawal for coal, oil, mineral, or other purposes excepting the SW 1/4 Sec. 11, T. 24 S., R. 14 E., which was withdrawn subsequent to perfected selection by Executive Order September 5, 1918, as Power Site Reserve No. 6918, that reports have been received from the Geological Survey and Mineral Examiners, indicating that these selected lands are not valuable for coal or other minerals.

Henry L. Young
Special Agent in Charge

APPROVED:

G. B. Orinbrook
Chief of Division "Q"

DEPARTMENT OF THE INTERIOR
GENERAL LAND OFFICE

WASHINGTON, D. C., December 13, 1921, 101

It is hereby certified that the tracts described in this list, No. 46, are embraced in the original List 5, now on file in this office, of lands selected by the State of Arizona pursuant to the laws of said State, in the Phoenix land district, as indemnity for losses in the sections and townships named, which school-land indemnity selections are authorized by the acts of Congress cited.

It is further certified that the lands reported lost or deficient in said list and those selected in lieu thereof have been examined and compared with the township plats and tract books in this office; that the indemnity lands claimed have been found to be properly due the townships for which they were selected, and the selected lands are shown to be subject to such selection, being surveyed public lands, not mineral in character, within the limits of said State, and free from adverse claims of record.

It is, therefore, recommended that the said list, embracing 30,695.60 acres, be approved subject to any valid interfering rights existing at date of selection, but excepting and reserving unto the United States rights of way over and across said selected lands for ditches or canals constructed by their authority, all as directed and required by the act of Congress approved August 30, 1890 (26 Stat., 391).

William Gray
Commissioner

DEPARTMENT OF THE INTERIOR
OFFICE OF THE SECRETARY

WASHINGTON, D. C., December 14, 1921, 102

The foregoing selections, embracing 30,695.60 acres, are hereby approved subject to any valid interfering rights existing at date of selection, but excepting and reserving unto the United States rights of way over and across said selected lands for ditches or canals constructed by their authority, all as directed and required by the act of Congress approved August 30, 1890 (26 Stat., 391).

Edwin M. Carey
First Assistant Secretary

Amc 352967- 352986

Group 2

Amc	Name	T+R.	Problem
352967	Arrested #1	185 11 E Dec 12, SESW 13 NWNW	SRHE Pot. 1088978 ✓ 1092291 ✓
352968	Arrested #2	Dec 12 SE SW 13 N2 NW	1088978 ✓ 1092291 ✓ 1077829 ✓
352969	Arrested #3	Dec 13 N2 NW, N2NE	1092291 ✓ 1077829 ✓
352970	Arrested #4	" "	"
352971	Arrested #5	Dec 13 N2	1088893 ✓
352972	Arrested #6	" "	"
352973	Arrested #7	" "	"
352974	Arrested #8	" E2	"
352975	Arrested #9	" "	"
352976	Arrested #10	" "	"
352977	Arrested #11	Dec 13 SE 185 12 E Dec 18 SW.	" 1L 46. Notes/PM
327978	Arrested #12	185 11 E Dec 13 N2 NW	1092291 ✓ 1088893 ✓
352979-352986	Arrested #13-20	Dec 13	1088893

W 27

DEPARTMENT OF THE INTERIOR

LIST NO. 46

INDEMNITY SCHOOL LAND SELECTIONS,

PHOENIX, ARIZONA, LAND DISTRICT.

EMBRACING 30,695.60 ACRES.

Approved December 14, 1921 JAN 13 521 NOTED. VBN'0'

*Certified Copy to Governor, January 16, 1922; Acknowledged, January 21, 1922.
Copy to Register and Receiver, January 16, 1922
March 11, 1922 - To Forester advising of lands in National Forests
June 28, 1928 - To Reg. relative to purchase of tract (257,201) and*

*8121-5 noted in index cards
B.F.H.*

Run Date: 12/29/1999
RUN TIME:7:42 AM

UNITED STATES DEPARTMENT OF INTERIOR
BUREAU OF LAND MANAGEMENT

Page: 1

STATE: AZ

GEOGRAPHIC REPORT WITH LAND

<u>CASETYPE</u>	<u>CASE DISP</u>	<u>MER</u>	<u>TWP</u>	<u>RNG</u>	<u>SECT</u>	<u>SUR TYP</u>	<u>SUR NR</u>	<u>SUF</u>	<u>SUBDIVISION</u>
Serial Number: AZA 009630									
Total Case Acres: 3.202									
286001	AUTHORIZED	14	0180S	0110E	003	L			7,8,9,10;
					004	A			SESE;
					009	L			1-3;
					010	B	1		NWNWSW;
Serial Number: AZA 009630A									
Total Case Acres: 0.001									
286001	CLOSED	14	0180S	0110E	010	A			NWNWSW;
Serial Number: AZA 016943									
Total Case Acres: 750.000									
311111	CLOSED	14	0180S	0110E	034	A			NENE;
					035	A			NW,N2SW,SWSW;
Serial Number: AZA 018418									
Total Case Acres: 1.490									
285003	AUTHORIZED	14	0180S	0110E	003	L			10;
					010	A			NWNE;

Run Date: 12/29/1999
RUN TIME:7:42 AM

UNITED STATES DEPARTMENT OF INTERIOR
BUREAU OF LAND MANAGEMENT

Page: 2

STATE: AZ

GEOGRAPHIC REPORT WITH LAND

<u>CASETYPE</u>	<u>CASE DISP</u>	<u>MER</u>	<u>TWP</u>	<u>RNG</u>	<u>SECT</u>	<u>SUR TYP</u>	<u>SUR.NR</u>	<u>SUF</u>	<u>SUBDIVISION</u>
-----------------	------------------	------------	------------	------------	-------------	----------------	---------------	------------	--------------------

Serial Number: AZA 022769

Total Case Acres: 0.009

289001	AUTHORIZED	14	0180S	0110E	010	A		1	NWNWSW; NWSW;
--------	------------	----	-------	-------	-----	---	--	---	------------------

Serial Number: AZA 022954

Total Case Acres: 4.550

285003	CLOSED	14	0180S	0110E	003	L		1	6-10;
					004	A			SESE;
					009	L			1,2,3;
					010	A			NE;

Serial Number: AZA 023999

Total Case Acres: 1.000

286001	CLOSED	14	0180S	0110E	009	L			1-3;
					010	A			SW;

Run Date: 12/29/1999
RUN TIME:7:42 AM

UNITED STATES DEPARTMENT OF INTERIOR
BUREAU OF LAND MANAGEMENT

Page: 3

STATE: AZ

GEOGRAPHIC REPORT WITH LAND

<u>CASETYPE</u>	<u>CASE DISP</u>	<u>MER</u>	<u>TWP</u>	<u>RNG</u>	<u>SECT</u>	<u>SUR TYP</u>	<u>SUR NR</u>	<u>SUF</u>	<u>SUBDIVISION</u>
-----------------	------------------	------------	------------	------------	-------------	----------------	---------------	------------	--------------------

Serial Number: AZA 024203

Total Case Acres: 1.000

286001	AUTHORIZED	14	0180S	0110E	010	A			NWSW;
--------	------------	----	-------	-------	-----	---	--	--	-------

Serial Number: AZA 024412FD

Total Case Acres: 2,801.800

220100	CLOSED	14	0180S	0110E	021	A			NE,S2;
--------	--------	----	-------	-------	-----	---	--	--	--------

Serial Number: AZA 024495

Total Case Acres: 1.000

286001	AUTHORIZED	14	0180S	0110E	003	L			7,8,9,10;
					004	A			SESE;
					009	L			1,2,3;
					010	A			NWSW;

Serial Number: AZA 028087

Total Case Acres: 0.020

286007	AUTHORIZED	14	0180S	0110E	010	B		1	NWNWSW;
--------	------------	----	-------	-------	-----	---	--	---	---------

Run Date: 12/29/1999
RUN TIME:7:42 AM

UNITED STATES DEPARTMENT OF INTERIOR
BUREAU OF LAND MANAGEMENT

Page: 4

STATE: AZ

GEOGRAPHIC REPORT WITH LAND

<u>CASETYPE</u>	<u>CASE DISP</u>	<u>MER</u>	<u>TWP</u>	<u>RNG</u>	<u>SECT</u>	<u>SUR TYP</u>	<u>SUR NR</u>	<u>SUF</u>	<u>SUBDIVISION</u>
-----------------	------------------	------------	------------	------------	-------------	----------------	---------------	------------	--------------------

Serial Number: AZA 029505

Total Case Acres: 1.000

286001	AUTHORIZED	14	0180S	0110E	010	B	1	1	NWNWSW;
--------	------------	----	-------	-------	-----	---	---	---	---------

Serial Number: AZA 0303370

Total Case Acres: 1.000

380913	PENDING	14	0180S	0110E	003	1	1	1	SW;
--------	---------	----	-------	-------	-----	---	---	---	-----

Serial Number: AZA 030600

Total Case Acres: 1.000

286001	AUTHORIZED	14	0180S	0110E	010	B	1	1	NWNWSW;
--------	------------	----	-------	-------	-----	---	---	---	---------

Run Date: 12/29/1999
RUN TIME:2:38 PM

UNITED STATES DEPARTMENT OF INTERIOR
BUREAU OF LAND MANAGEMENT

Page: 1

STATE: AZ

GEOGRAPHIC REPORT WITH LAND

<u>CASETYPE</u>	<u>CASE DISP</u>	<u>MER</u>	<u>TWP</u>	<u>RNG</u>	<u>SECT</u>	<u>SUR TYP</u>	<u>SUR NR</u>	<u>SUF</u>	<u>SUBDIVISION</u>
Serial Number: AZA 015624									
Total Case Acres: 3,669.660									
311111	CLOSED	14	0180S	0120E	018	L			1,2;
Serial Number: AZA 028633F1									
Total Case Acres: 5,634.390									
220100	PENDING	14	0180S	0120E	018	1	1		SENE EXCL.PAT.02-76-0031;
							2		NWNWNE EXCL.
							3		PAT.02-76-0032;
							4		SWNE EXCL.
							5		PAT.02-76-0031;
							6		NWNE EXCL.PAT.02-76-0032;
							7		NENW EXCL.PAT.02-76-0032;

N/A
not in
affected
land



CERTIFIED

Z 474 873 494

MAIL



U.S. POSTAGE
PAID
GREEN VALLEY, AZ
85614
DEC 07 '99
AMOUNT

\$3.64
00058248-00

9264

85004

RETURN RECEIPT
REQUESTED

From:

Sierrita Mining & Ranching Co.
HC 70 Box 4260
Sahuarita, AZ. 85629



To:

BLM - MINING CLAIMS
222 N. CENTRAL AVE.
PHOENIX, AZ. 85004

RECEIVED
BUREAU OF
LAND MANAGEMENT
DEC 9 9 59 AM '99

ARIZONA
STATE OFFICE
PHOENIX, ARIZONA